

TUKTOYAKTUK COMMUNITY CONSERVATION PLAN

**A Plan for the Conservation and Management
of Natural Resources and Lands
within the Inuvialuit Settlement Region
in the Vicinity of Tuktoyaktuk, Northwest Territories**



Prepared by

**The Community of Tuktoyaktuk,
The Wildlife Management Advisory Council (NWT)
and The Joint Secretariat**

April 2008

The Inuvialuit have and will always be conservationists. However, with the influx of people of different cultures with different values we must protect our lands and the animals that live there lest it be lost to us all. This is our responsibility to both our generation and future generations.

Dennis Raddi, Tuktoyaktuk Conservation Plan Working Group

IMPORTANT DEFINITIONS AND ABBREVIATIONS

The following important words and abbreviations have been used in the Community Conservation Plan and are explained below.

Community

Refers to all the Inuvialuit individuals living in the area and the local organizations which represent them. Those organizations include the Hunters and Trappers Committee, Elders Committee, Community Corporation, Community Education Council and Hamlet.

Conservation

Is ensuring that if we take caribou, there will be caribou the next year and the year after that. The same for anything else. This applies to all uses of the land: if it is used and enjoyed now, it must be left and preserved so that it will be there for the next year and for future years.

Ecosystem

Refers to all of the plants and animals in an area, including the air, water and land on which they depend. The parts of the ecosystem are interconnected and influence one another. Food and energy flow through the ecosystem and are returned to it. Successful conservation and management depend on the recognition that changing one part of the ecosystem may affect the other parts.

CWS - Canadian Wildlife Service

DFO - Department of Fisheries and Oceans

DIAND - Department of Indian Affairs and Northern Development

DENR - Department of Environment and Natural Resources (ENR)

DOT - Department of Transportation

EIRB - Environmental Impact Review Board

EISC - Environmental Impact Screening Committee

FJMC - Fisheries Joint Management Committee

GNWT - Government of the Northwest Territories

GRRB - Gwich'in Renewable Resource Board

GTC - Gwich'in Tribal Council

HTC - Hunters and Trappers Committee

IBP - International Biological Programme

IFA - Inuvialuit Final Agreement

IGC - Inuvialuit Game Council

IHTC - Inuvik Hunters and Trappers Committee

ILA - Inuvialuit Land Administration

IRC - Inuvialuit Regional Corporation

ISR - Inuvialuit Settlement Region

NWMB - Nunavut Wildlife Management Board

NWT - Northwest Territories

PCMB - Porcupine Caribou Management Board

PWNHC - Prince of Wales Northern Heritage Centre

RRC - Renewable Resource Council

SRRB - Sahtu Renewable Resource Board

TCC - Tuktoyaktuk Community Corporation

THTC - Tuktoyaktuk Hunters and Trappers Committee

WMAC (NS) - Wildlife Management Advisory Council (North Slope)

WMAC (NWT) - Wildlife Management Advisory Council (Northwest Territories)

YTG - Yukon Territorial Government

June 2000

The 2000 updated Tuktoyaktuk Community Conservation Plan has been prepared in consultation with the Inuvialuit Community in Tuktoyaktuk and Inuvialuit and non-Inuvialuit bodies with an interest in the area. The undersigned representatives hereby adopt this document for the purpose of guiding policy and resource management in the planning area.



Rex Cockney
Tuktoyaktuk Working Group
Member



Billy Emaghok
Tuktoyaktuk Working Group
Member



Charles (Chucky) Gruben
Tuktoyaktuk Working Group
Member



James Pokiak
Tuktoyaktuk Working Group
Member



Dennis Raddi
Tuktoyaktuk Working Group
Member



Fred Wolki
Tuktoyaktuk Working Group
Member



Frank Pokiak
Vice-Chair
Wildlife Management
Advisory Council (NWT)



Duane Smith
Chair
Inuvialuit Game Council



Robert K. Bell
Chair
Fisheries Joint
Management Committee

TABLE OF CONTENTS

	Page
EXECUTIVE SUMMARY	9
ACKNOWLEDGEMENTS	10
1 INTRODUCTION.....	11
1.1 A BRIEF HISTORY OF THE TUKTOYAKTUK AREA.....	14
1.2 INUVIALUIT FINAL AGREEMENT AND RENEWABLE RESOURCE MANAGEMENT	15
1.2.1 Inuvialuit Final Agreement.....	15
1.2.2 Wildlife Management Advisory Councils (NWT and North Slope) and Fisheries Joint Management Committee	15
1.2.3 Inuvialuit Game Council and Hunters and Trappers Committees	15
1.2.4 Inuvialuit Land Administration	15
1.2.5 Environmental Impact Screening Committee and Environmental Impact Review Board	15
2 COMMUNITY VALUES.....	17
3 GOALS	18
4 SPECIAL AREAS AND RECOMMENDED LAND USE PRACTICES FOR THE PLANNING AREA	19
4.1 TUKTOYAKTUK SUB REGION - SPECIAL DESIGNATED LANDS.....	20
4.1.1 General Land Use Guidelines	74
4.2 INUVIALUIT COMMUNITY PROCESS FOR LAND USE DECISIONS.....	75
4.3 CUMULATIVE IMPACTS MANAGEMENT	75
4.4 ENVIRONMENTAL SCREENING & REVIEW	76
4.1.1 Recommendations	76
5 EDUCATION, TRAINING AND INFORMATION EXCHANGE	78
6 WILDLIFE MANAGEMENT AND RESEARCH	79
6.1 GENERAL GUIDELINES	79
6.2 SUBSISTENCE AND COMMERCIAL HARVESTING - GENERAL GUIDELINES	81
6.3 TOURISM GUIDELINES.....	82
6.4 SPECIES CONSERVATION SUMMARIES.....	83
<i>Beaver</i>	84
<i>Caribou</i>	85
<i>Foxes</i>	91
<i>Grizzly Bear</i>	92
<i>Lynx</i>	95
<i>Marten</i>	96

TABLE OF CONTENTS (cont'd)

	Page
<i>Mink</i>	97
<i>Moose</i>	98
<i>Muskox</i>	99
<i>Muskrat</i>	100
<i>Polar Bear</i>	101
<i>Snowshoe Hare</i>	104
<i>Wolf</i>	105
<i>Wolverine</i>	107
<i>Beluga Whale</i>	108
<i>Bowhead Whale</i>	114
<i>Seals</i>	117
Mammals Species List.....	119
<i>Ducks</i>	120
<i>Geese and Tundra Swan</i>	123
<i>Loons</i>	126
<i>Ptarmigan</i>	127
<i>Sandhill Crane</i>	128
<i>Eagles</i>	129
<i>Peregrine Falcon, Gyrfalcon and Rough Legged Hawk</i>	130
<i>Snowy Owl</i>	131
Bird Species List.....	132
<i>Arctic Cisco</i>	135
<i>Arctic Grayling</i>	136
<i>Blue or Pacific Herring</i>	137
<i>Broad Whitefish</i>	138
<i>Burbot or Loche</i>	139
<i>Coney or Inconnu</i>	140
<i>Dolly Varden Charr</i>	142
<i>Jackfish or Northern Pike</i>	145
<i>Lake Trout</i>	146
<i>Lake Whitefish / Crooked Backs</i>	147
<i>Least Cisco or Big-Eyed Herring</i>	148
Fish Species List	149
<i>Insects</i>	150
<i>Plants</i>	151
HARVEST SEASONS IN THE TUKTOYAKTUK PLANNING AREA	156

APPENDICES

	Page
Appendix A Principles of Wildlife Harvesting and Management from the Inuvialuit Final Agreement.....	158
Appendix B Goals and Principles of the Inuvialuit Renewable Resource Conservation and Management Plan	159
Appendix C Goals of the North Slope Wildlife Conservation and Management Plan.....	160
Appendix D Organization Chart for Renewable Resource Management Under the Inuvialuit Final Agreement.....	161
Appendix E Organization Chart for Private Land Management Under the Inuvialuit Final Agreement.....	162
Appendix F Inuvialuit Land Administration Application Review Process	163
Appendix G Inuvialuit Settlement Region Environmental Impact Screening and Review Process	164
Appendix H Tuktoyaktuk Land Use Decision Process	165
Appendix I Conduct of Operations	166

MAPS

	Page
Map 1. Inuvialuit Settlement Region and Private Lands	12
Map 2. Tuktoyaktuk Conservation Planning Area and Private Lands	13
Map 3. Tuktoyaktuk Spring Harvesting Areas - #1	21
Map 4. Tuktoyaktuk Spring Harvesting Areas - #2	22
Map 5. Tuktoyaktuk Summer Harvesting Areas	23
Map 6. Tuktoyaktuk Fall Harvesting Areas - #1	24
Map 7. Tuktoyaktuk Fall Harvesting Areas - #2	25
Map 8. Tuktoyaktuk Winter Harvesting Areas - #1	26
Map 9. Tuktoyaktuk Winter Harvesting Areas - #2	27
Map 10. Tuktoyaktuk - Mackenzie Delta - #1	28
Map 11. Tuktoyaktuk - Mackenzie Delta - #2	29
Map 12. Tuktoyaktuk - Mackenzie Delta - #3	30
Map 13. Tuktoyaktuk - East of the Mackenzie Delta - #1	31
Map 14. Tuktoyaktuk - East of the Mackenzie Delta - #2	32
Map 15. Tuktoyaktuk - East of the Mackenzie Delta - #3	33
Map 16. Overlay of All Site Designations in the Tuktoyaktuk Planning Area	34
Map 17. Current Ranges of the Cape Bathurst, Bluenose-West, and Bluenose-East Barren-ground Caribou Herds	89
Map 18. Entire Range and Calving Grounds of the Porcupine Caribou Herd	90
Map 19. Grizzly Bear Management Areas	94
Map 20. Polar Bear Management Zones	103
Map 21. Beluga - Offshore Distribution in Summer	112
Map 22. Summer Beluga Habitat and Traditional Whaling Camps	113
Map 23. Summer Bowhead Whale Habitat	116
Map 24. Locations of Lesser Snow Goose colonies in the Western Arctic and Wrangel Island	125
Map 25. Tuktoyaktuk Group Trapping Area	157

EXECUTIVE SUMMARY

The **Tuktoyaktuk Community Conservation Plan** is a community-based planning document that was originally spearheaded and prepared in 1993 by the Tuktoyaktuk Hunters and Trappers Committee, Tuktoyaktuk Community Corporation, and Tuktoyaktuk Elders Committee. Creation of community-based conservation plans was the first objective of the Inuvialuit Renewable Resource Conservation and Management Plan (1988), a document jointly prepared by the Wildlife Management Advisory Council (NWT) and the Fisheries Joint Management Committee (FJMC) in partial fulfilment of their obligations under the Inuvialuit Final Agreement. Numerous Inuvialuit and non-Inuvialuit organizations were consulted during the planning process. A wide range of existing conservation plans were considered by the working group and extensive use was made of the Land Use Plan for the Mackenzie Delta Beaufort Sea Region (1991).

The updated 2000 Tuktoyaktuk Community Conservation Plan built upon the work of the original document. A Working Group was re-established as part of the review exercise, and extensive consultation was once again undertaken with Inuvialuit and non-Inuvialuit organizations.

The document is intended to provide guidance to all those with an interest in the planning area, but is not a legally binding document.

The Plan contains a brief description of the current conservation and resource management system in the Inuvialuit Settlement Region and describes the strategy to address five broad goals:

1. To identify important wildlife habitat and seasonal harvesting areas and make recommendations for their management.
2. To describe a community process for land use decisions and managing cumulative impacts which will help protect community values and the resources on which priority lifestyles depend.
3. To identify educational initiatives for the Inuvialuit of Tuktoyaktuk and others interested in the area which will promote conservation, understanding and appreciation.
4. To describe a general system of wildlife management and identify population goals and conservation measures appropriate for each species of concern in the planning area using the knowledge of community and others with expertise.
5. To enhance the local economy by adopting a cooperative and consistent approach to community decision making and renewable resource management.

All excerpts of other documents included in this plan are not a substitute for the originals; original source documents should be used for legal accuracy or citation purposes.

The Tuktoyaktuk Community Conservation Plan will be subject to a progress review and potential amendment every two years. The HTC is responsible for initiating the review, to be conducted by the Community Conservation Plan Working Group. All feedback should be provided to the Joint Secretariat for integration in updated versions of the plan. Minor revisions or corrections to the plan may be sent to the Joint Secretariat at any time, for entry into subsequent versions. A complete review of the plan by all stakeholders will occur a minimum of every four years.

Copies of the plan are available at the WMAC (NWT) P.O. Box 2120 Inuvik, NT X0E 0T0 Phone: (867) 777-2828.

ACKNOWLEDGEMENTS

1993

The Tuktoyaktuk Conservation Plan results from the efforts of many people. The Working Group was established to work on conservation principles as mandated in the Inuvialuit Final Agreement. Members of this group also participated in the Land Use Planning Process for the Mackenzie Delta Beaufort Sea Region. The Working Group represents the interests of different organizations within the community. Working Group members who participated in the development of this plan were Fred Wolkie (Tuktoyaktuk Hunters and Trappers Committee), Noah Felix (Elders Committee), Dennis Raddi (Tuktoyaktuk Hunters and Trappers Committee), Vince Teddy (Tuktoyaktuk Community Corporation), Rex Cockney (Mackenzie Delta/Beaufort Sea Land Use Planning Community Working Group Representative), and Jane Bicknell and Charles Klengenber (Inuvialuit Land Administration).

2000

Revisions to the 2000 Tuktoyaktuk Community Conservation Plan could not have been achieved without the dedicated efforts of: Dennis Raddi, Billy Emaghok, Rex Cockney, Fred Wolki, James Pokiak, Chucky Gruben, and the staff of the Joint Secretariat. Brian Johnston (Resource Person, WMAC(NWT)) and Michael Muller (GIS Specialist, Joint Secretariat) conducted community consultations and drafted the updated document, based on the recommendations of the community. The current plan is produced and distributed by the Joint Secretariat.

1 INTRODUCTION

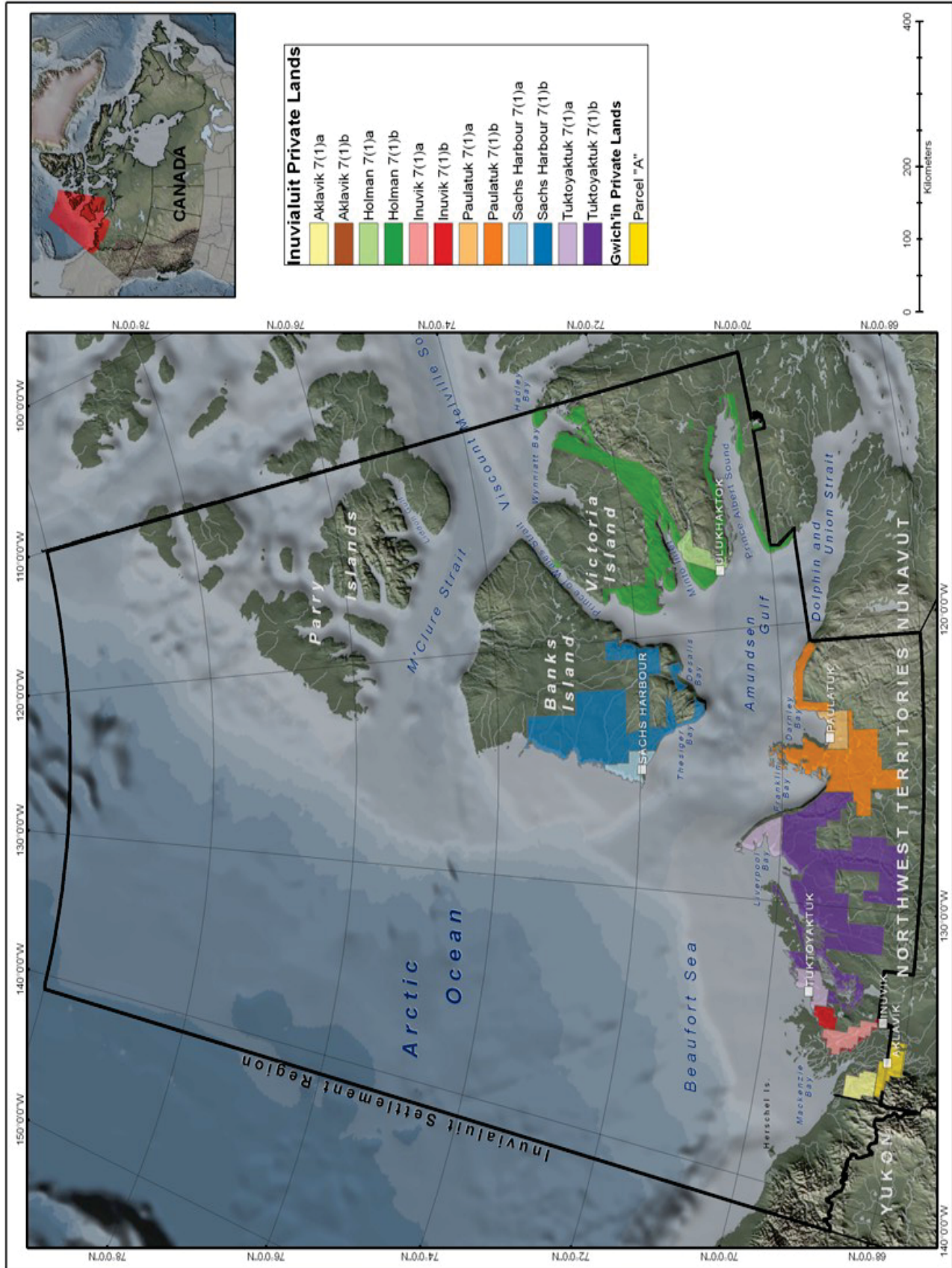
The Inuvialuit of the Beaufort Sea coastal area have relied upon the area's wildlife for many years. This plan was developed to help protect the environment in the Delta / Beaufort Sea coastal area and onshore and offshore areas to ensure cultural survival of the Inuvialuit Community, in accordance with the *Western Arctic (Inuvialuit) Claims Settlement Act* and the Inuvialuit Renewable Resource Conservation and Management Plan.

Development of the original plan was coordinated by representatives of the Tuktoyaktuk Hunters and Trappers Committee (THTC), the Community Corporation (TCC), the Elders and other community representatives. To prepare this plan, the Tuktoyaktuk Community Conservation Plan Working Group and the Joint Secretariat carefully reviewed the previous community conservation plan, and species management plans.

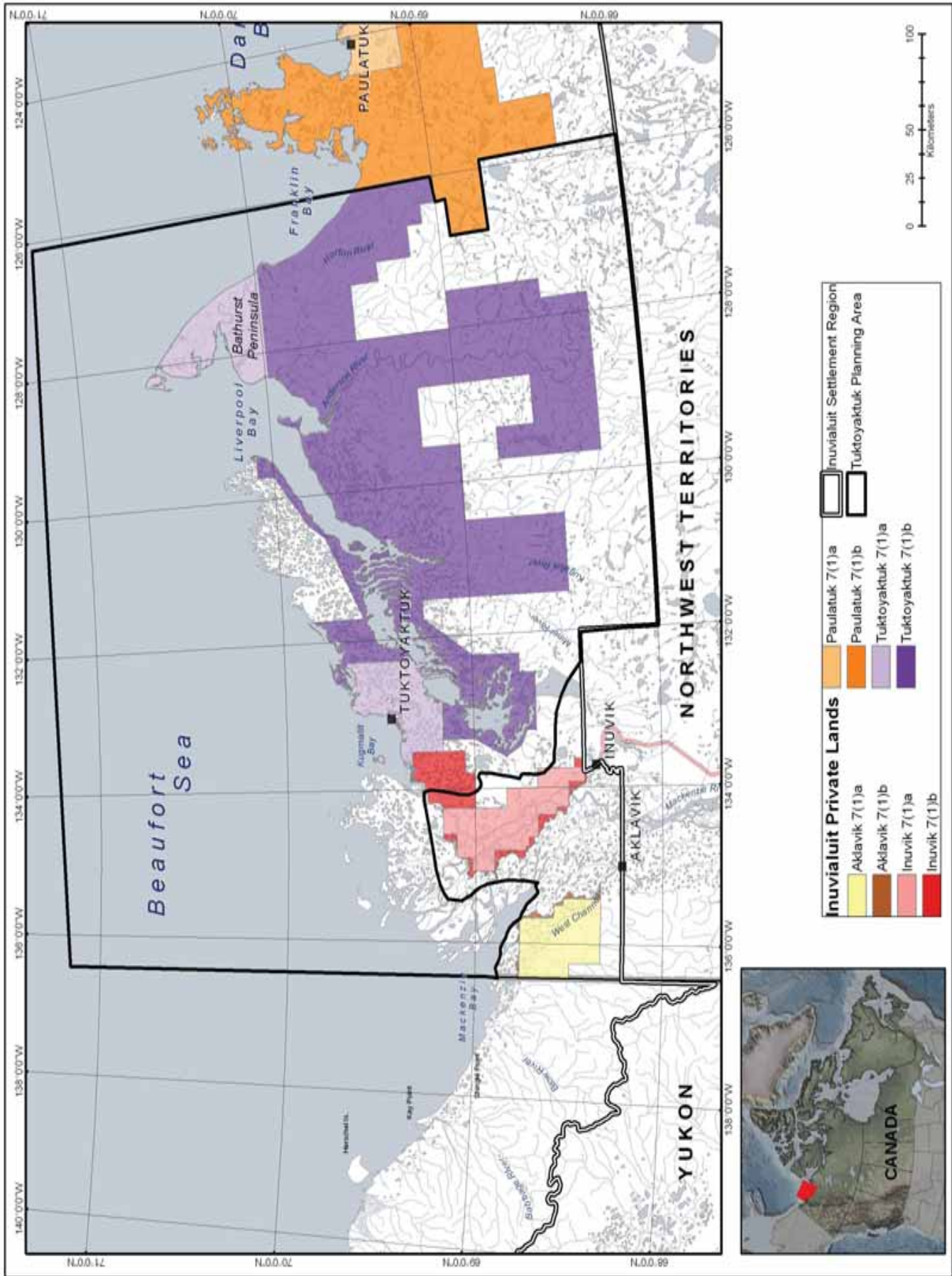
In addition, considerable effort was made to obtain opinion and advice from Inuvialuit members of the Community as well as government agencies. The plan is intended to express the Inuvialuit community's specific goals and objectives with respect to conservation of lands, waters and living resources in the vicinity of Tuktoyaktuk in the Inuvialuit Settlement Region (Figure 1). It makes recommendations and describes activities to be undertaken by individuals and organizations at the local, regional and national level. The plan describes a process for avoiding land use conflicts and dealing with cumulative impacts. We hope the plan will assist the Inuvialuit and others in ensuring conservation and environmental protection of the area.

The updating exercise of 1998-2000 that has produced the present version of the plan was spearheaded by the Tuktoyaktuk Hunters and Trappers Committee, a newly re-established Community Conservation Plan Working Group, and the staff of the Joint Secretariat. Once again, consultation with Inuvialuit and non-Inuvialuit organizations and co-management bodies played an important role in the review process. A multi-stakeholder workshop was held in March 1999 to exchange advice and recommendations before the final version of the Community Conservation Plans were drafted.

The Tuktoyaktuk Community Conservation Plan has been formally adopted by the Tuktoyaktuk Hunters and Trappers Committee. The plan will be reviewed every two years by the Tuktoyaktuk Community Conservation Plan Working Group and amended at that time if necessary. An additional annual progress evaluation will be conducted simultaneously by the THTC. The Species Conservation Summaries will be updated every two years by the WMAC (NWT), with input from the appropriate agencies. A complete review of the plan, with all stakeholders, will occur a minimum of every four years.



Map 1: Inuvialuit Settlement Region and Private lands.



Map 2. Tuktoyaktuk Conservation Planning Area and Private Lands

1.1 A BRIEF HISTORY OF THE TUKTOYAKTUK AREA

Tuktoyaktuk is at the northern end of a peninsula extending into Kugmallit Bay, just east of the Mackenzie River Delta, on the Arctic Coast. The name in Inuvialuktun means "resembling a caribou". It was formerly called Port Brabant, and the present name is commonly abbreviated to "Tuk". Tuktoyaktuk is 122 km (76 mi.) by air or 177 km (110 mi.) by river north of Inuvik. In 1934 the Hudson's Bay Company (H.B.C.) chose this site as an alternative to Herschel Island and as the most suitable harbour in the region for transshipping freight brought by barge down the Mackenzie River to deeper-draught coastal vessels for distribution along the arctic coast.

The Inuvialuit have lived in this area for thousands of years. They have two main foci in their land use patterns (Usher 1976): one is the Tuktoyaktuk - Kitigaaryuit area and the other is the Cape Bathurst area.

In the 1920's high fur prices and the increase in schooner ownership facilitated the expansion of trapping areas. The regular occupation of Banks Island began during this time.

In 1937 the H.B.C. store and Anglican and Roman Catholic missions were opened; a school was opened in 1947 and an R.C.M.P. post in 1950.

During the 1950's the decline of fur prices and the commencement of DEW - Line construction in Tuktoyaktuk precipitated a population shift from the surrounding areas into the community. This caused a temporary contraction in the areas used for hunting and trapping but, with the introduction of the snowmobile the Inuvialuit have re-expanded into these areas.



G.H. Wilkins / Canadian Museum of Civilization

During the 1970's and 80's oil exploration created massive changes in the community. The continued decline in the fur market and the availability of employment with industry shifted large numbers of people into a wage earning economy. The decline of the oil and gas industry in the late 80's created a high level of unemployment. Limited employment is available in private business and government services. Guided sports hunting in the winter and other forms of tourism during the summer provide employment to a few people, although the future potential for tourism in the region is very large due to Tuktoyaktuk's close proximity to Inuvik and its access to the South.



Canadian Museum of Civilization

Most community residents still depend on the land, in addition to their wage earning, and more than 75 per cent of households derive a large portion of their food from hunting and fishing. Because many of the people are tied to the community by some form of wage employment and can travel only on weekends and holidays, their dependence on nearby areas is now even more acute. This shift towards wage employment has increased dependence on many key areas within 100 km (62 mi.) of the community.

Residents of Tuktoyaktuk have experienced many changes in the recent past, and they expect more changes for the future. To cope with this they have tried to plan for development of their community. In 1984 Tuktoyaktuk and the other Inuvialuit communities signed the Inuvialuit

Final Agreement with Canada. In accordance with the principles of the IFA, this Conservation Plan will help the community to further manage change and preserve the option of living off the land for the present and future generations.

1.2 INUVIALUIT FINAL AGREEMENT AND RENEWABLE RESOURCE MANAGEMENT

1.2.1 Inuvialuit Final Agreement

To secure and protect the homeland of the Inuvialuit in the Beaufort Sea region, known as the Inuvialuit Settlement Region (ISR), the Inuvialuit and the governments of Canada, the Northwest Territories, and the Yukon, negotiated The Inuvialuit Final Agreement (IFA). Proclaimed on July 24, 1984, the IFA includes the Northern Mackenzie Delta, Yukon North Slope and the western portion of the Arctic Islands. The IFA established several new management bodies to help ensure that the land and its living resources are conserved for the benefit of the Inuvialuit (see Appendices D and E). In addition to the summaries presented below, additional detailed information is available from the organizations described.

1.2.2 Wildlife Management Advisory Councils (NWT and North Slope) and Fisheries Joint Management Committee

The IFA created three new co-management bodies: the Wildlife Management Advisory Council (NWT) (WMAC (NWT)), the Wildlife Management Advisory Council (North Slope) (WMAC (NS)) and the Fisheries Joint Management Committee (FJMC). The WMAC (NWT) provides advice to appropriate government ministers and Inuvialuit agencies on all matters relating to wildlife policy and the management, regulation and administration of wildlife, habitat and harvesting in the Northwest Territories portion of the Inuvialuit Settlement Region. The WMAC (NWT) also advises government on wildlife related issues of park planning and management. The WMAC (NS) fills a similar role as the WMAC (NWT) however, its focus is on the Yukon North Slope. In addition to providing advice to government ministers, the WMAC (NS) is also expected to provide advice to the Porcupine Caribou Management Board, the Environmental Impact Review Board (EIRB) and other groups. The FJMC assists Canada and the Inuvialuit in a similar fashion, managing the area's marine mammals and marine and freshwater fisheries. The FJMC also coordinates delivery of the Hunters and Trappers Committee (HTC) registration system for fishing by non-beneficiaries on private land.

1.2.3 Inuvialuit Game Council and Hunters and Trappers Committees

The IFA also created the Inuvialuit Game Council (IGC) and provided for the creation of a Hunters and Trappers Committee (HTC) in each of the six Inuvialuit communities. The IGC is intended to represent the collective Inuvialuit interest in wildlife and to advise the government, often through the WMAC (NWT) and FJMC. The HTC is, among other things, responsible for local resource allocation and is expected to encourage and promote Inuvialuit involvement in conservation, research, management, enforcement and utilization.

1.2.4 Inuvialuit Land Administration

The Inuvialuit Land Administration (ILA) manages and administers access to Inuvialuit private lands - 7(1) (a) and 7(1)(b) lands (see Map 2). Development proposals on private land are screened by the ILA although they may also be referred to the Environmental Impact Screening Committee by the Inuvialuit.

All applications submitted to the ILA are distributed to the local HTCs and Community Corporations for review and comment. Final approval of applications is made by the ILAC who generally will not grant permits without the support and approval of the HTC and Community Corporation. ILAC has the authority to attach a variety of conditions on development proposals on Inuvialuit 7(1)(a) and 7(1)(b) lands to ensure that land and resources are not harmed and that the Inuvialuit benefit. Further information is available in the ILA "Rules and Procedures".

1.2.5 Environmental Impact Screening Committee and Environmental Impact Review Board

Under the terms of the IFA, the Environmental Impact Screening Committee (EISC) screens all development proposals on Crown lands within the ISR to determine if there is potential for significant negative environmental impact (see Appendix G). Projects in the offshore are also screened by the EISC, in response to a request from the Inuvialuit Game Council. Projects which may have significant negative impact are referred to the Environmental Impact Review Board (EIRB) or other equivalent environmental review processes for a public assessment and review. The EIRB has the authority to conduct a detailed

public review and make recommendations to the competent governmental authority, with respect to proposed developments.

The community believes that the existing methods for environmental screening and review can be incorporated as part of the general conservation process for the Planning Area (see also Section 4.4). The community supports development where it is compatible with the Conservation Plan's land use and species management priorities. Copies of the EISC's "Operating Guidelines and Procedures" and EIRB's "Operating Procedures" has been provided to the HTC for public information.

2 COMMUNITY VALUES

The following principles express Inuvialuit community beliefs and values with respect to conservation and resource management in the planning area (see Map 2).

(a) Conservation is First Priority

All uses of the land in the Planning Area, including renewable and non-renewable resource development, must recognize conservation of the renewable resource base as the foremost priority. This applies to uses of the land by the community and by other interests.

(b) Integrated Management

All parts of the environment are interconnected, so they must be managed together. Conservation, stable economic development and sound resource management can only be achieved if all parties work toward a common goal. The Inuvialuit community of Tuktoyaktuk recognizes the relationship between direct economic security and resource conservation and the importance of maintaining a spirit of cooperation between all people living in the region.

(c) Maximize Community Benefit

Renewable and non-renewable resource development in the Tuktoyaktuk planning area should be of maximum benefit to community residents, with priorities for Inuvialuit as detailed in the IFA. Development projects should be scaled to retain opportunities and ensure the most lasting benefit to the local economy.

(d) Protect Priority Community Activities

Priority activities to be protected by the Tuktoyaktuk Community Conservation Plan are hunting, fishing, guiding, trapping, tourism and arts and crafts manufacturing.

(e) Cooperative Management of Shared Resources

The Tuktoyaktuk Community Conservation Plan recognizes a special need for cooperation in the management of migratory species which are also used by other Inuvialuit and non Inuvialuit.

(f) Maintain Healthy Environment

The Inuvialuit of Tuktoyaktuk place a high priority on maintaining air and water quality and the health of the resources.

(g) Consistency

The Tuktoyaktuk Community Conservation Plan should be consistent with the Principles of Wildlife Harvesting and Management from the IFA, (Appendix A), the goals and principles of the Inuvialuit Renewable Resource Conservation and Management Plan (1988), (Appendix B), the goals of the North Slope Wildlife Conservation and Management Plan (1993) (Appendix C), the Regional Land Use Plan (1991), the Arctic Environmental Strategy (1991), and other conservation plans or agreements endorsed by the Community's representatives (e.g. Management Agreement for Polar Bears in the Southern Beaufort Population (1991), the Beaufort Sea Beluga Management Plan (1998).

3 GOALS

The Inuvialuit Community has identified an overall strategy for conservation and resource management in the Tuktoyaktuk Planning Area. This strategy is based on five general goals:

1. Identify and Protect Important Habitats and Harvesting Areas

To identify important wildlife habitat, seasonal harvesting areas and cultural sites (for example, cabin sites) and make recommendations for their management.

2. Land Use Decisions

To describe the community process for making land use decisions and managing cumulative impacts which will help protect community values and conserve the resources on which priority lifestyles depend.

3. Education

To identify educational initiatives for the Inuvialuit of Tuktoyaktuk and others interested in the area which will promote conservation, understanding and appreciation.

4. Define Species Management

To describe a general system for wildlife management and conservation and identify population goals and conservation measures appropriate for each species of concern in the planning area. This will be done using the knowledge of the Community and others with expertise.

5. Enhance Economy

To enhance the local economy by adopting a cooperative and consistent approach to community decision making and resource management. This approach will help ensure economic stability and maintenance of all components of the Arctic ecosystem.

Information and recommendations required to satisfy the above goals for the Planning Area are described in the sections which follow.

4 SPECIAL AREAS AND RECOMMENDED LAND USE PRACTICES FOR THE PLANNING AREA

Some of the areas and recommended land use practices described in this section were originally identified in the Regional Land Use Plan for the Mackenzie Delta-Beaufort Sea Region (1991). These areas have been identified because they contain important wildlife habitat and/or harvesting areas. Recommendations have been revised and in some cases moved to more appropriate sections of this plan.

Guidelines for land use practices to be followed in these areas are included in the area descriptions which follow, as well as in other sections of this plan. A set of general land use recommendations is provided at the end of Section 4.1. A community-based process for arriving at land use decisions is presented in Section 4.2. Processes to assist with the management of cumulative impacts and recommendations for environmental screening and review of development proposals are presented in Sections 4.3 and Section 4.4, respectively.

In designating land management categories, the Inuvialuit community has attempted to recognize priority land uses and activities, as well as areas of special ecological and cultural importance. Land designations may be modified as additional information becomes available and provided the health and biological productivity of the planning area is maintained. Each area of importance has been given a letter designation corresponding to the categories below:

Category A

Lands and waters where there are no known significant and sensitive cultural or renewable resources. Lands shall be managed according to current regulatory practices.

Category B

Lands and waters where there are cultural or renewable resources of some significance and sensitivity but where terms and conditions associated with permits and leases shall assure the conservation of these resources.

Category C

Lands and waters where cultural or renewable resources are of particular significance and sensitivity during specific times of the year. These lands and waters shall be managed so as to eliminate, to the greatest extent possible, potential damage and disruption.

Category D

Lands and waters where cultural or renewable resources are of particular significance and sensitivity throughout the year. As with Category C, these areas shall be managed so as to eliminate, to the greatest extent possible, potential damage and disruption.

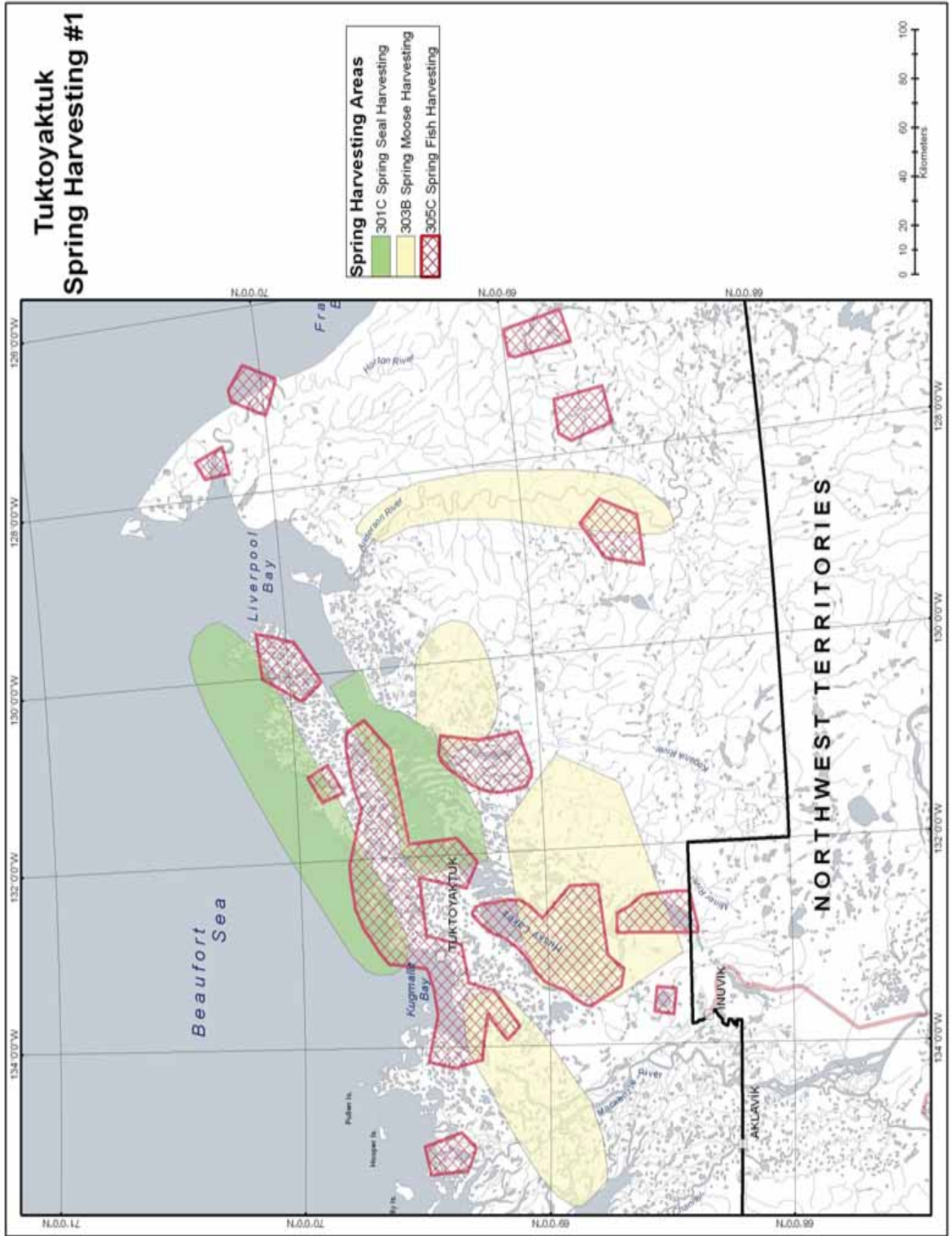
Category E

Lands and waters where cultural or renewable resources are of extreme significance and sensitivity. There shall be no development on these areas. These lands and waters shall be managed to eliminate, to the greatest extent possible, potential damage and disruption. This category recommends the highest degree of protection in this document.

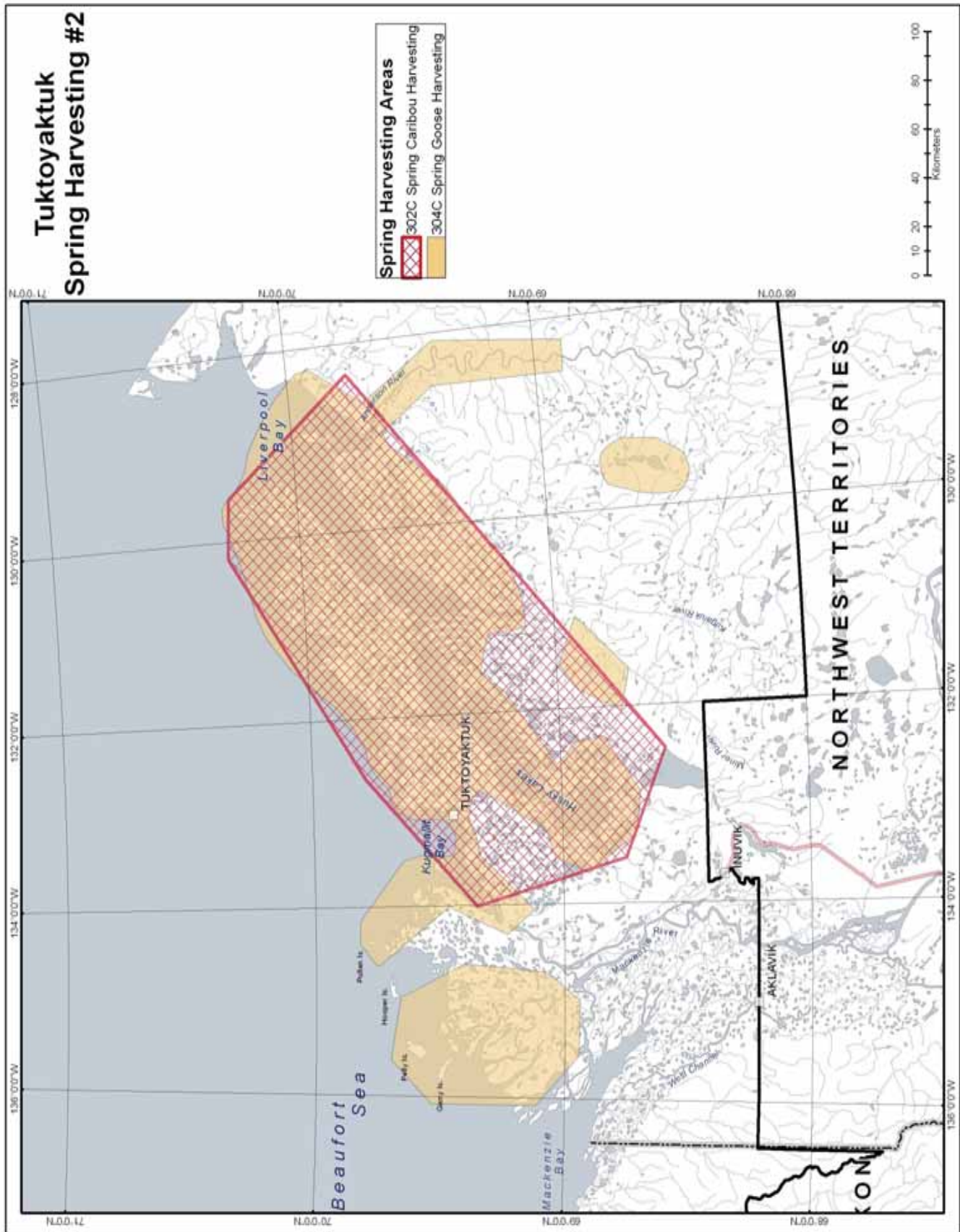
4.1 TUKTOYAKTUK SUBREGION - SPECIAL DESIGNATED LANDS

Maps and detailed descriptions of the special designated lands listed below are described in the text which follows.

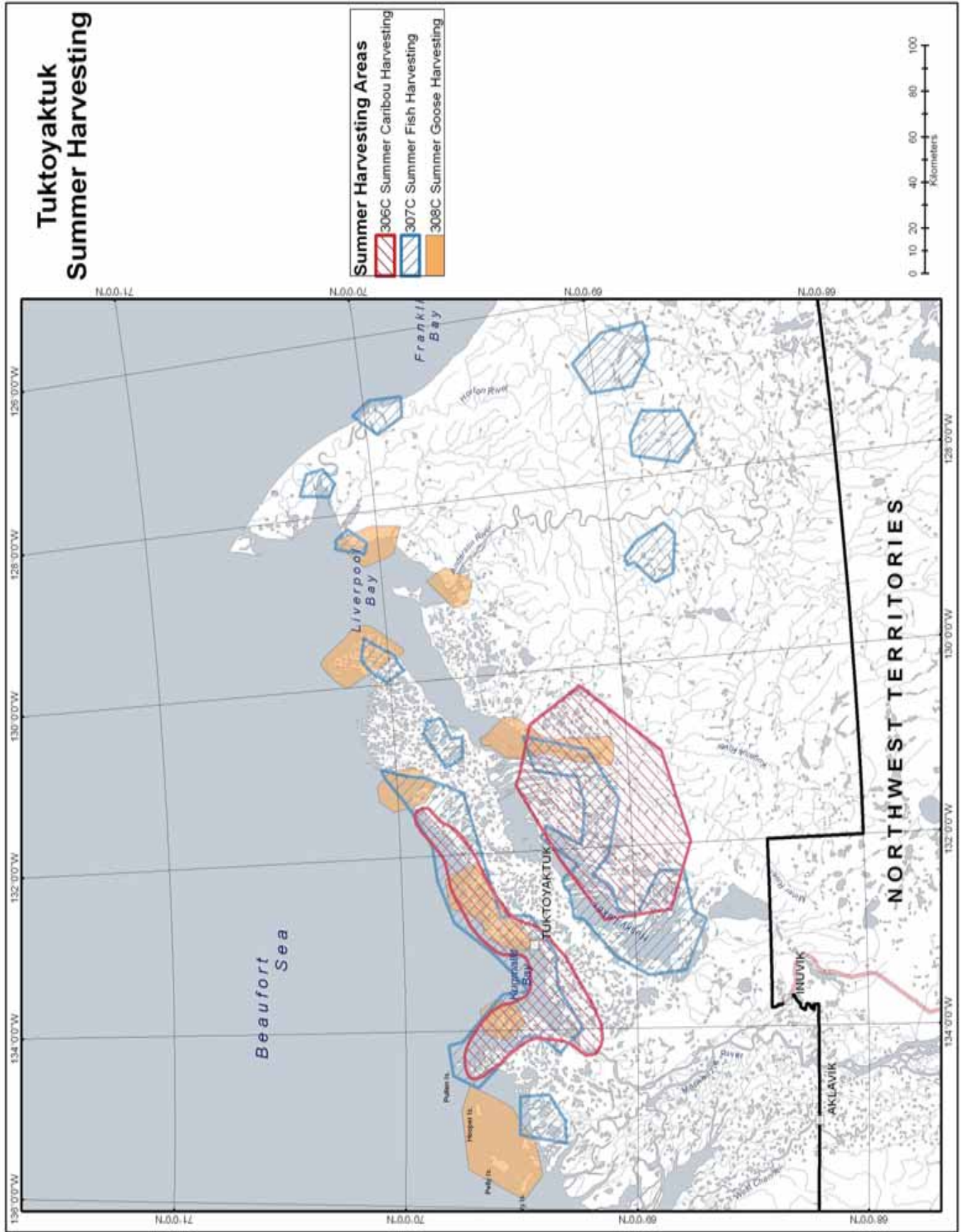
Site No.	Name	Map No..
301C	Spring Seal Harvesting Areas	3
302C	Spring Caribou Harvesting Areas.....	4
303B	Spring Moose Harvesting Areas	3
304C	Spring Goose Harvesting Areas.....	4
305C	Spring Fishing Areas	3
306C	Summer Caribou Harvesting Areas.....	5
307C	Summer Fishing Areas	5
308C	Summer Goose Harvesting Areas	5
309C	Fall Caribou Harvesting Areas	6
310C	Fall Fishing Areas	6
311C	Fall Seal Harvesting Areas	7
312C	Fall Goose Harvesting Areas	7
313C	Winter Seal & Polar Bear Harvesting Areas	8
314C	Winter Wolverine Harvesting Areas	9
315C	Winter Caribou Harvesting Areas.....	8
316C	Winter Fishing Areas	9
320B	Toker Point	14
321D	Harrowby Bay Key Migratory Bird Terrestrial Habitat	12
322C	Critical Grizzly Bear Denning Areas	15
323C	Mainland Coastal Polar Bear Denning Areas	11
324C	Migratory Birds Summer Nesting Sites	12
325E	Traditional and Historical Cultural Areas	15
701E	Bluenose-West Caribou Herd Winter Range.....	13
702B	Caribou Hills	14
703D	Kugaluk River Estuary	13
704C	Fish Lakes and Rivers	13
705E	Husky Lakes	14
706D	Kendall Island Bird Sanctuary	10
707D	Anderson River Migratory Bird Sanctuary	13
708B	Crossley Lakes	14
709E	Fort Anderson.....	14
710CD	Coastal Zones of the Tuktoyaktuk Peninsula, Liverpool Bay, Wood Bay, Baillie Islands	14
711E	Beluga Management Plan Zone 1A	11
712C	Beluga Management Plan Zone 2 - All Mackenzie Shelf Waters Shallower Than 20 metres (66 feet)	11
714CDE	Kugmallit Bay.....	10
715C	Mackenzie River Delta Key Migratory Bird Habitat.....	12
716CE	Mackenzie Bay and Shallow Bay	12
717B	Garry and Pelly Islands.....	10
718D	Central Mackenzie Estuary	11
719C	Inner Mackenzie Delta	10
725D	Eastern North Slope, East of Babbage River	10
728E	Pingo Canadian Landmark	14
729E	Kitigaaryuit.....	11
731D	Cape Bathurst Caribou Core Calving and Post-Calving Grounds.....	14



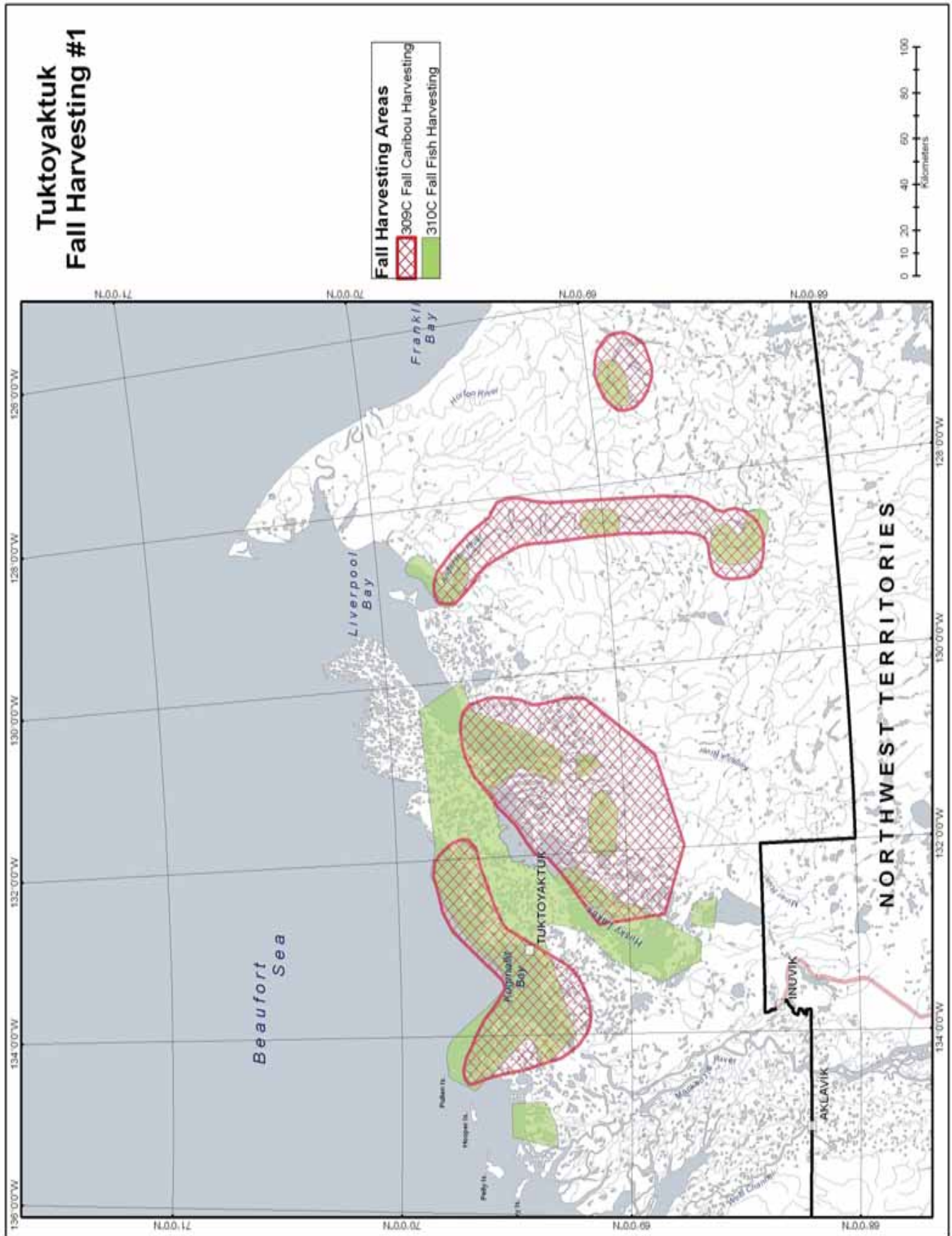
Map 3. Tuktoyaktuk Spring Harvesting Areas - #1



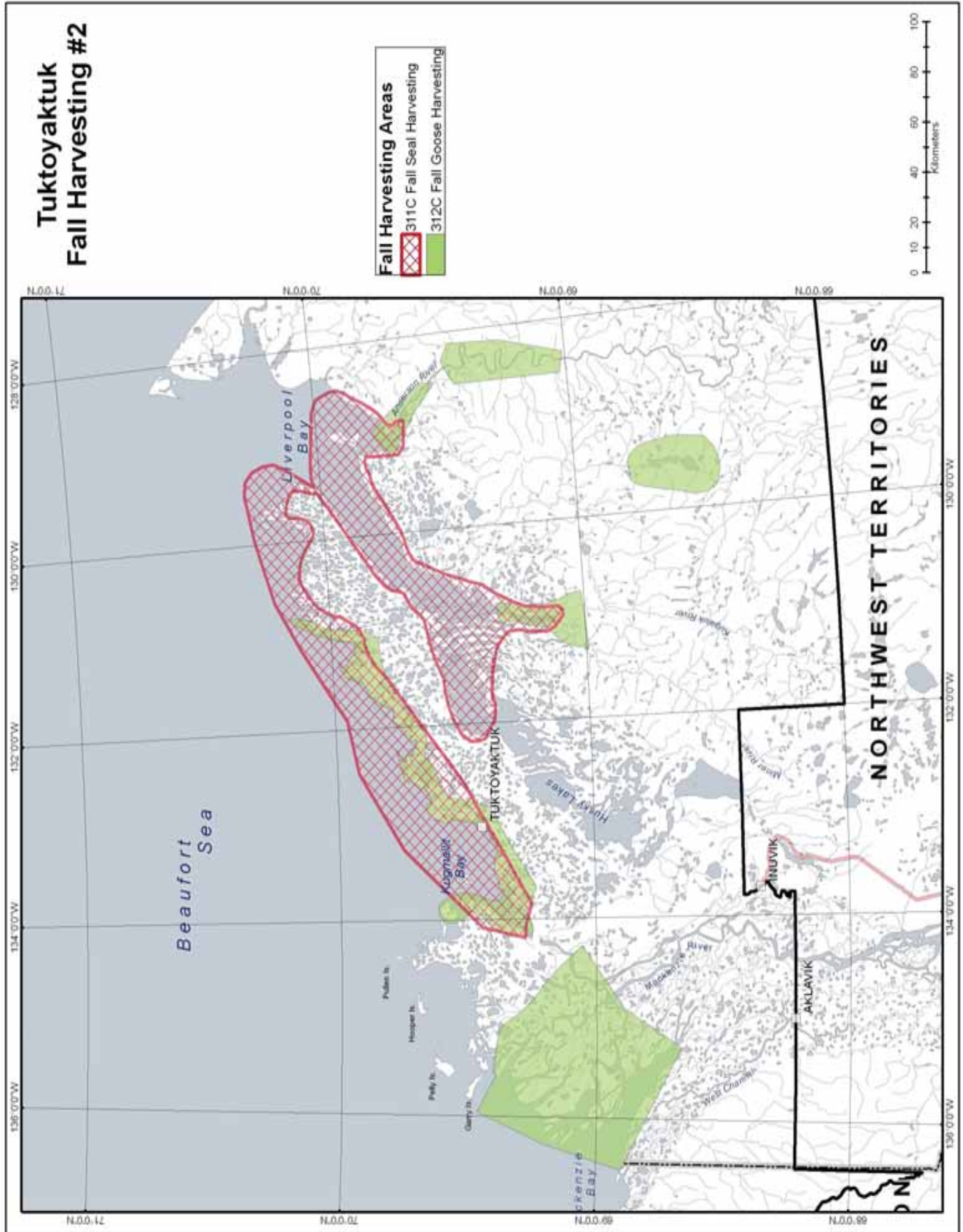
Map. 4. Tuktoyaktuk Spring Harvesting Areas - #2



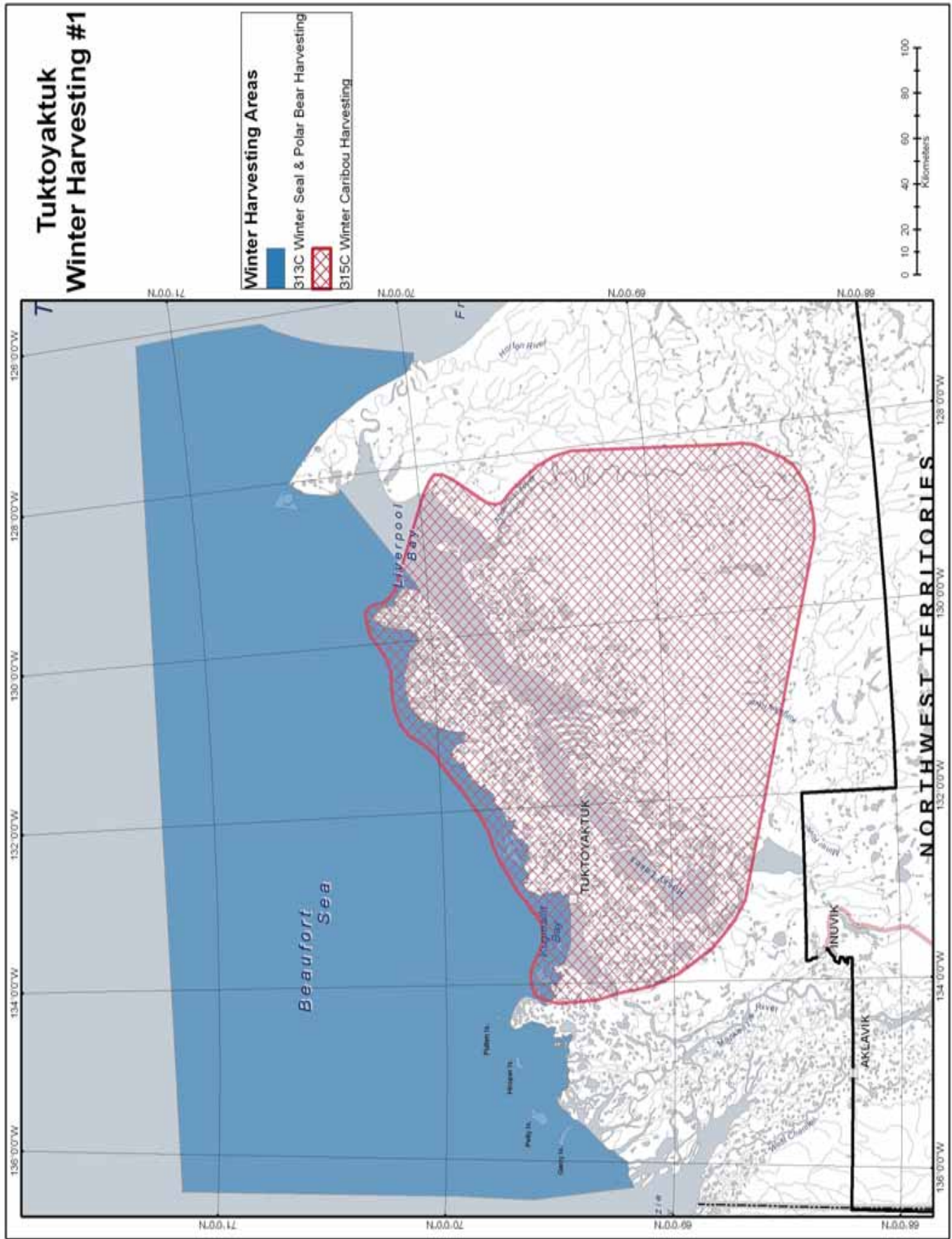
Map 5. Tuktoyaktuk Summer Harvesting Areas



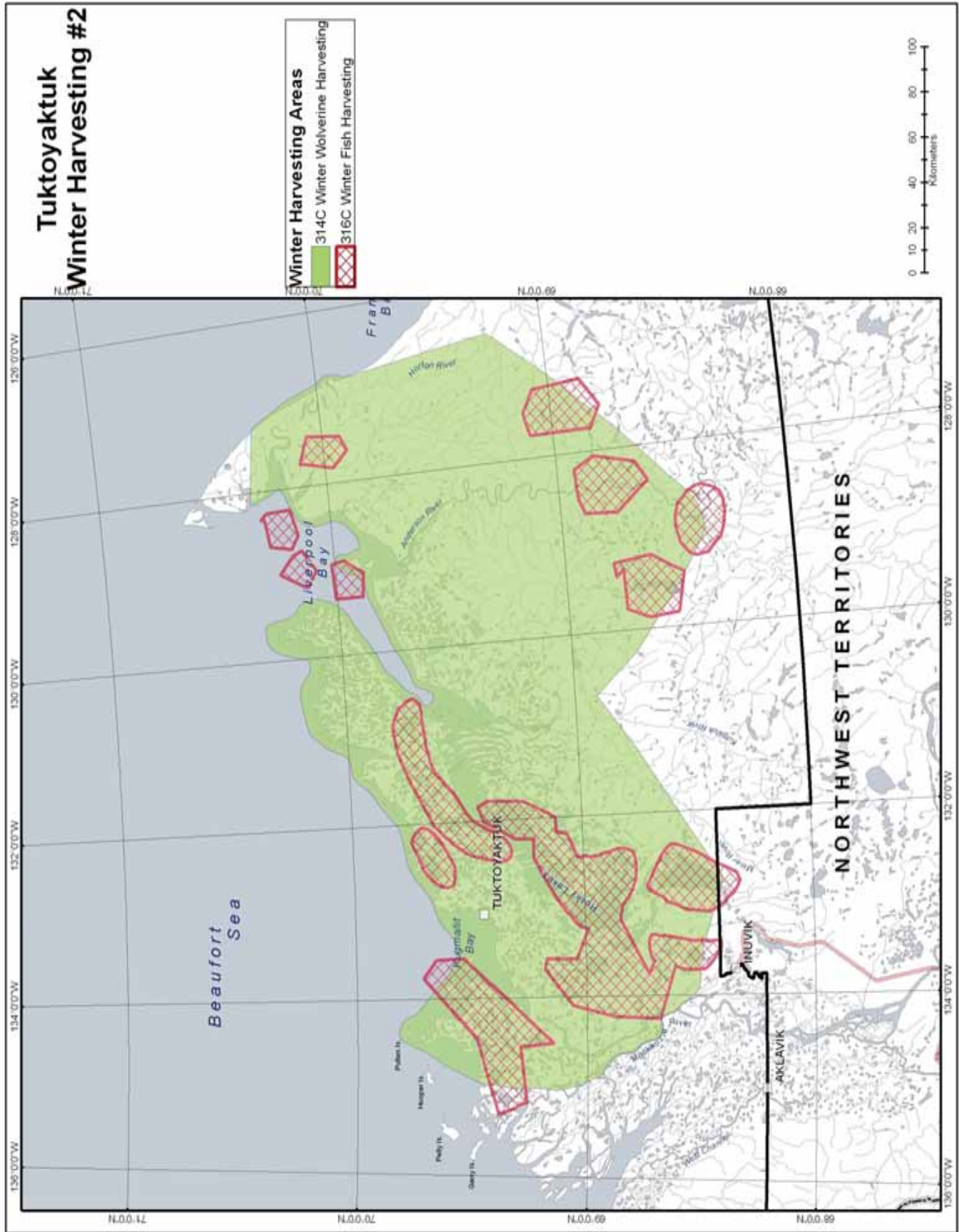
Map 6. Tuktoyaktuk Fall Harvesting Areas - #1



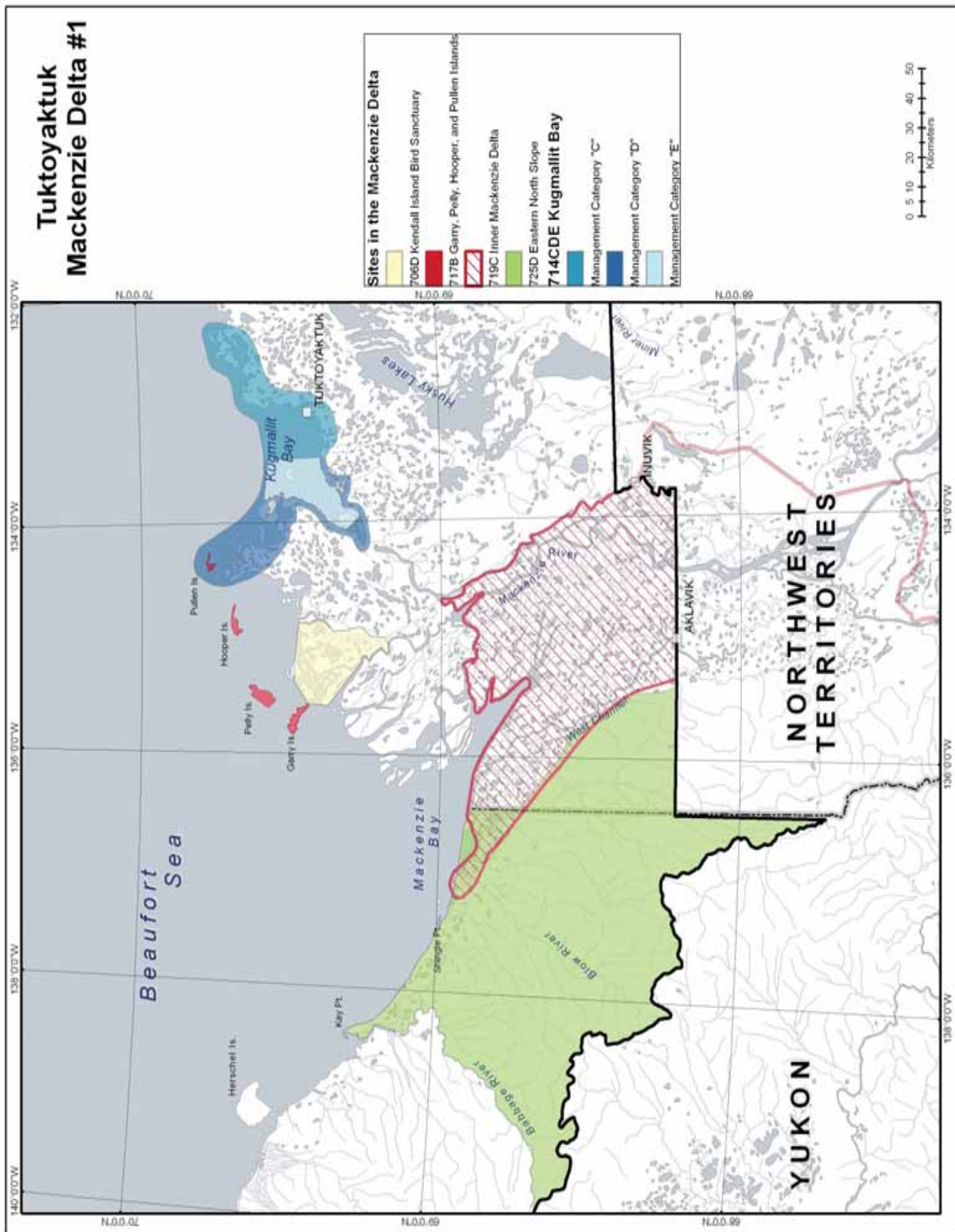
Map 7. Tuktoyaktuk Fall Harvesting Areas - #2



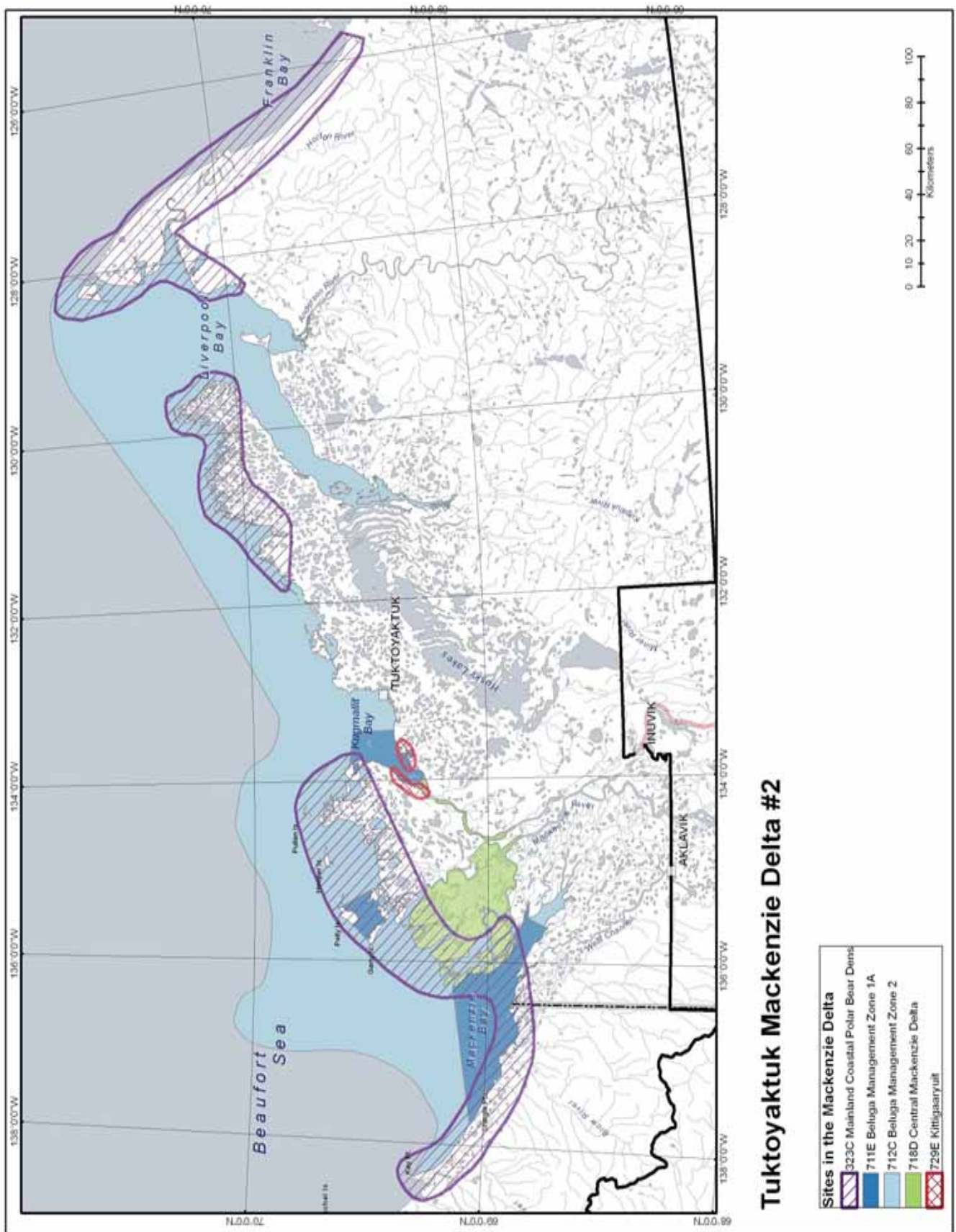
Map 8. Tuktoyaktuk Winter Harvesting Areas- #1



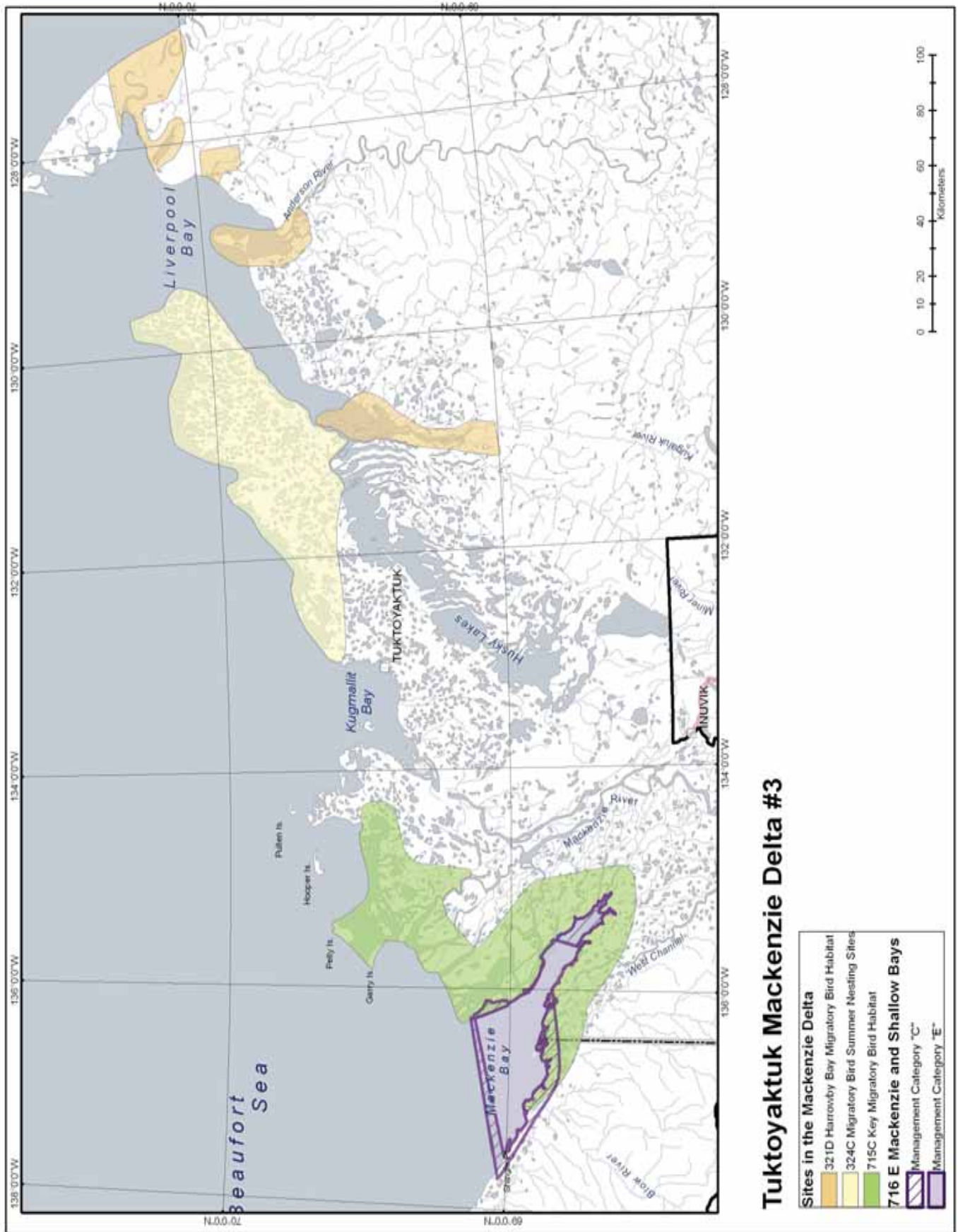
Map 9. Tuktoyaktuk Winter Harvesting Areas - #2

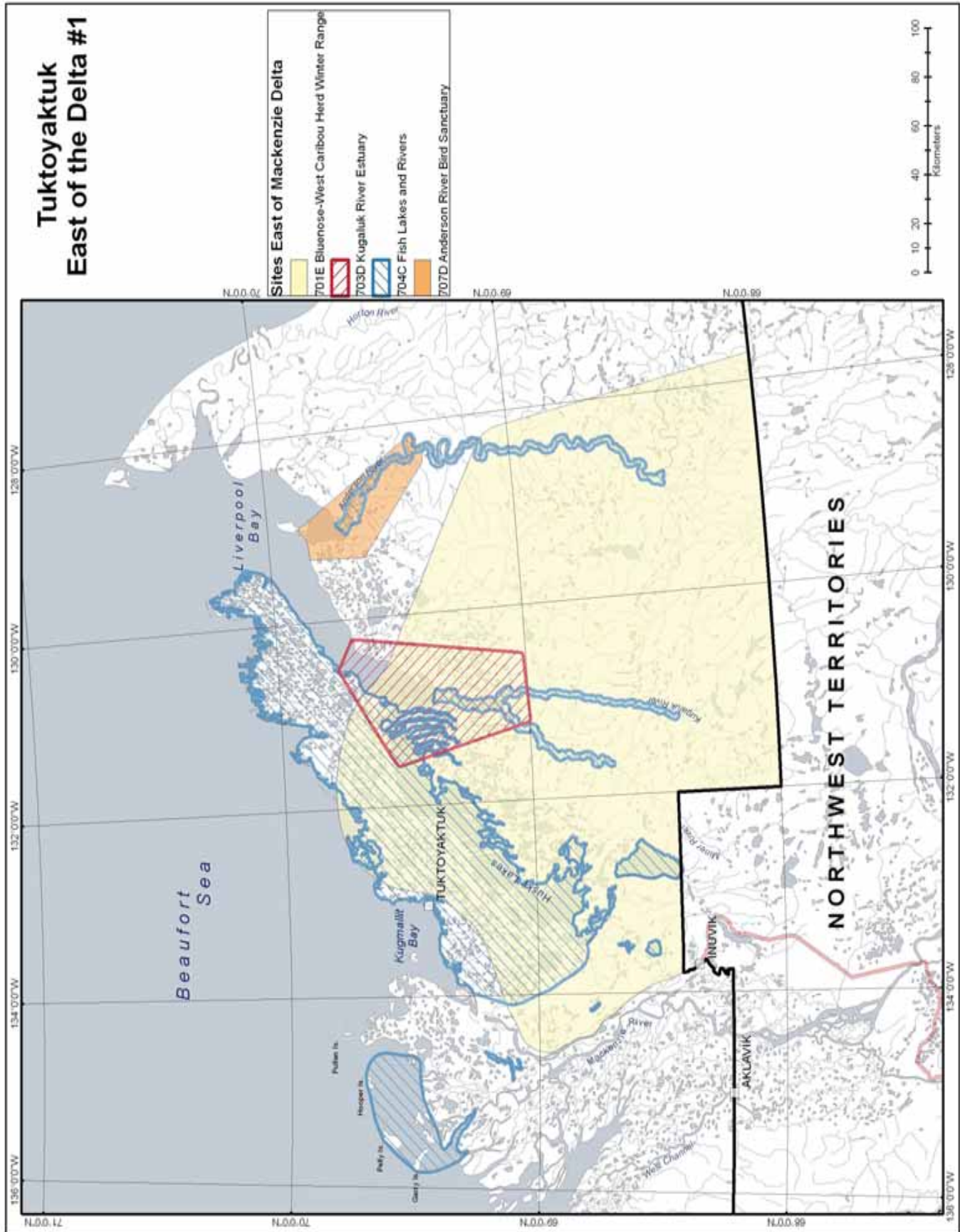


Map 10. Tuktoyaktuk Mackenzie Delta - #1

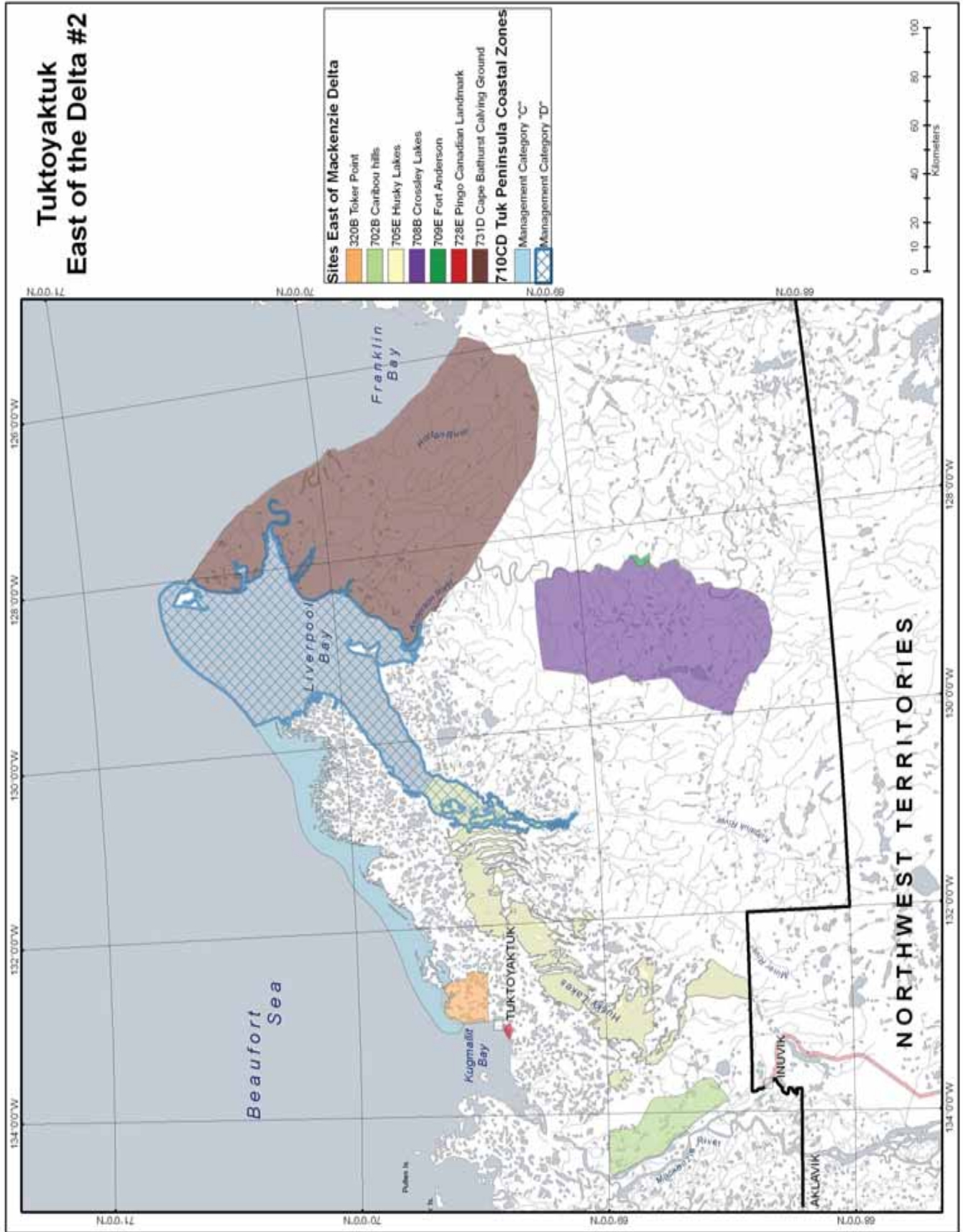


Map 11. Tuktoyaktuk Mackenzie Delta - #2

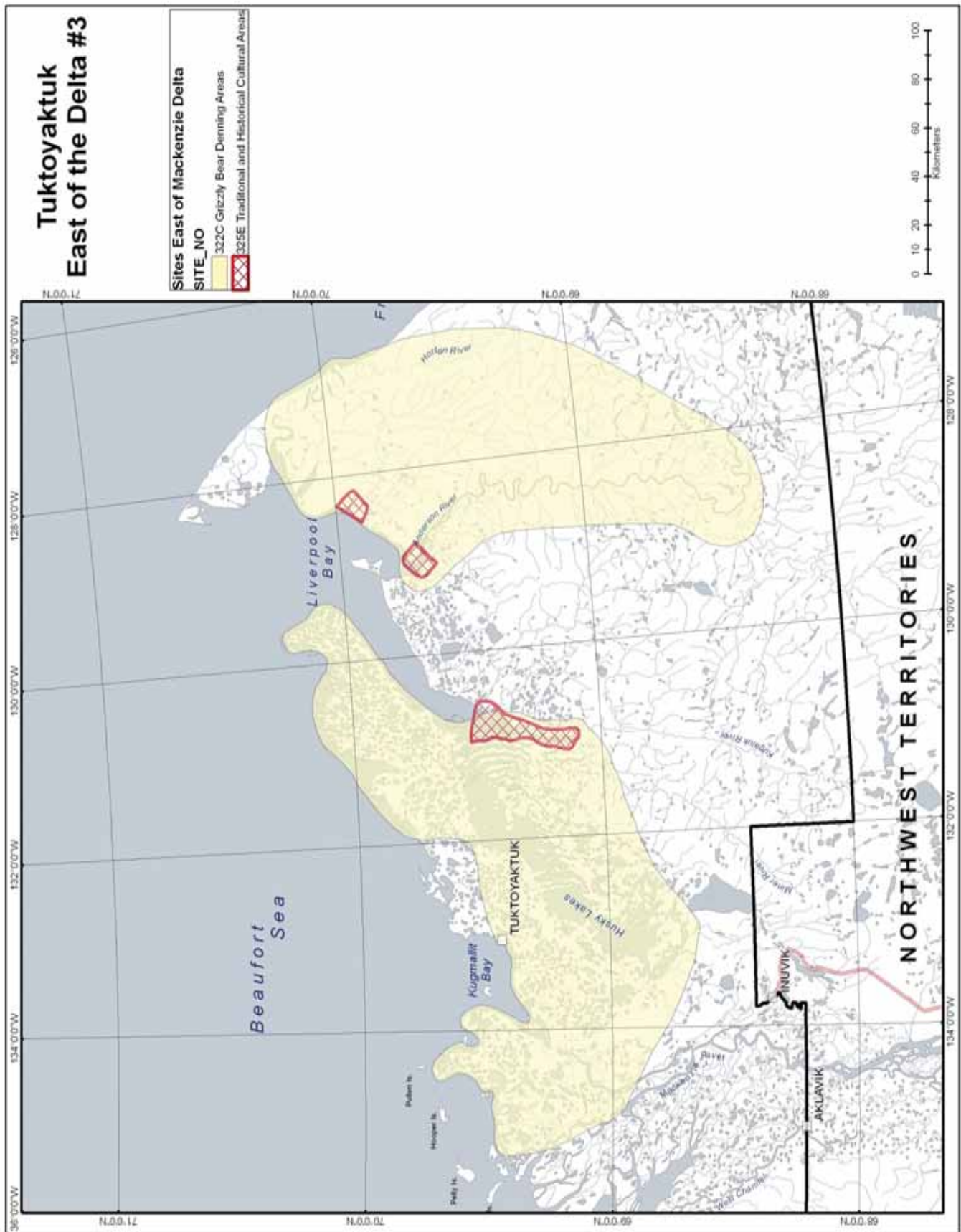




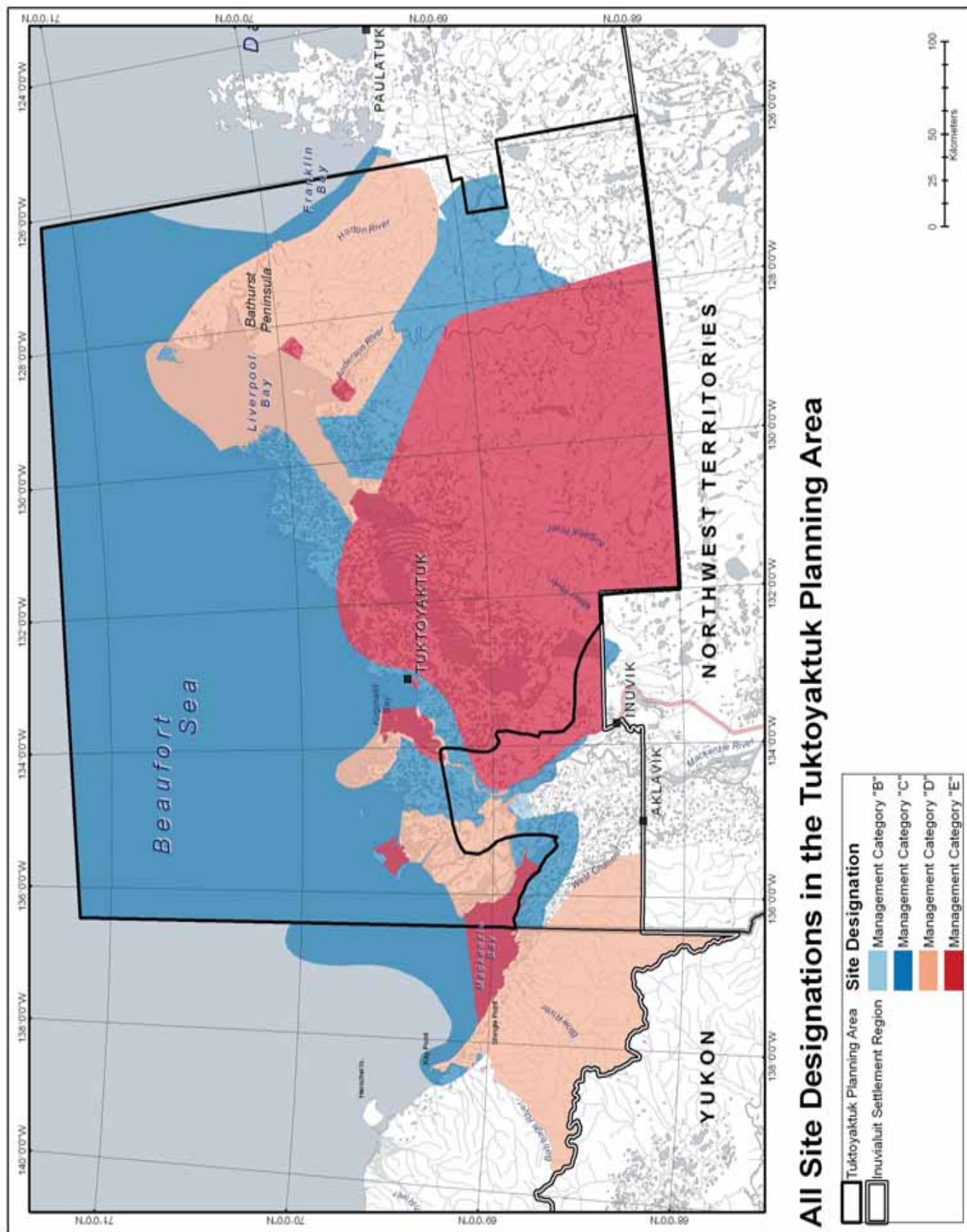
Map 13. Tuktoyaktuk - East of the Mackenzie Delta - #1



Map 14. Tuktoyaktuk - East of the Mackenzie Delta - #2



Map 15. Tuktoyaktuk - East of the Mackenzie Delta - #3



TUKTOYAKTUK SUBREGION - SPECIAL DESIGNATED LANDS

SITE NO. 301C SPRING SEAL HARVESTING AREAS

Identified by

Tuktoyaktuk Working Group

Management Category

C

Ownership

Crown lands and Private Lands 7(1)(a) and 7(1)(b) in the Inuvialuit Settlement Region.

Description

The Husky Lakes region, just inside the Finger Lakes area.

Importance of the Site to the Community of Tuktoyaktuk

Seal hunting area during spring from April to June.

Overlapping Lands of Territorial, National, and International Conservation Interest

Bluenose-West Caribou Herd Winter Range (Site No. 701E)

Caribou Hills (Site No. 702B)

Kugaluk River Key Migratory Bird Terrestrial Habitat (Site No. 703D)

Fish Lakes and Rivers (Site No. 704C)

Husky Lakes (Site No. 705E)

Overlapping Nonrenewable Resource Interests and Activities

Since the late 1980s, nonrenewable resource activity in the ISR has been quiet, due mostly to poor global prices for oil and gas and minerals. However, there has recently been a renewed interest in exploration within the northern Mackenzie Delta region.

SITE NO. 302C SPRING CARIBOU HARVESTING AREAS

Identified By

Tuktoyaktuk Working Group

Management Category

C

Ownership

Crown lands and Private lands 7(1)(a) and 7(1)(b) in the Inuvialuit Settlement Region.

Description

Surrounding Husky Lakes, east of Cape Bathurst, just west of Mason River, extending south from the Mackenzie River to Sitidgi Lake, with the Tuktoyaktuk Peninsula at the northern boundary.

Importance of the Site to the Community of Tuktoyaktuk

Key harvesting area for caribou in the spring.

Overlapping Lands of Territorial, National, and International Conservation Interest

Kugaluk River Key Migratory Bird Terrestrial Habitat (Site No. 703D)

Fish Lakes and Rivers (Site No. 704C)
Husky Lakes (Site No. 705E)
Anderson River Migratory Bird Sanctuary (Site No. 707D)
Coastal Zones of the Tuktoyaktuk Peninsula (Site No. 710CD)
Beluga Management Zone 1A (Site No. 711E)
Beluga Management Zone 2 (Site No. 712C)
Kugmallit Bay (Site No. 714CDE)
Pingo Canadian Landmark (Site No. 728E)
Kitigaaryuit (Site No. 729E)

Overlapping Nonrenewable Resource Interests and Activities

Since the late 1980s, nonrenewable resource activity in the ISR has been quiet, due mostly to poor global prices for oil and gas and minerals. However, there has recently been a renewed interest in exploration within the northern Mackenzie Delta region.

SITE NO. 303B SPRING MOOSE HARVESTING AREAS

Identified By

Tuktoyaktuk Working Group

Management Category

B

Ownership

Crown lands and Private lands 7(1)(a) and 7(1)(b) in the Inuvialuit Settlement Region.

Description

South boundary at Sitidgi Lake, northward to the southern end of Husky Lakes, east to Kugaluk River.

Importance of the Site to the Community of Tuktoyaktuk

Important area for subsistence hunting of moose.

Overlapping Lands of Territorial, National, and International Conservation Interest

Bluenose-West Caribou Herd Winter Range (Site No. 701E)
Fish Lakes and Rivers (Site No. 704C)
Husky Lakes (Site No. 705E)

Overlapping Nonrenewable Resource Interests and Activities

Since the late 1980s, nonrenewable resource activity in the ISR has been quiet, due mostly to poor global prices for oil and gas and minerals. However, there has recently been a renewed interest in exploration within the northern Mackenzie Delta region.

SITE NO. 304C SPRING GOOSE HARVESTING AREAS**Identified By**

Tuktoyaktuk Working Group

Management Category

C

Ownership

Crown lands and Private lands 7(1)(a) and 7(1)(b) in the Inuvialuit Settlement Region.

Description

Islands in the western portion of the Mackenzie River Estuary, from eastern Richards Island along the coast, including all of the Tuktoyaktuk Peninsula, to Mason River Estuary, and the Husky Lakes. Other areas include sections of the Miner River, Anderson River and Gossley Lakes.

Importance of the Site to the Community of Tuktoyaktuk

Key area for subsistence hunting of geese in the spring.

Overlapping Lands of Territorial, National, and International Conservation Interest

Bluenose-West Caribou Herd Winter Range (Site No. 701E)
Kugaluk River Key Migratory Bird Terrestrial Habitat (Site No. 703D)
Fish Lakes and Rivers (Site No. 704C)
Husky Lakes (Site No. 705E)
Kendall Island Bird Sanctuary (Site No. 706D)
Anderson River Migratory Bird Sanctuary (Site No. 707D)
Crossley Lakes (Site No. 708B)
Coastal Zones of the Tuktoyaktuk Peninsula (Site No. 710CD)
Beluga Management Zone 1A (Site No. 711E)
Beluga Management Zone 2 (Site No. 712C)
Kugmallit Bay (Site No. 714CDE)
Mackenzie River Delta Key Migratory Bird Habitat (Site No. 715C)
Garry and Pelly Islands (Site No. 717B)
Central Mackenzie Estuary (Site No. 718D)

Overlapping Nonrenewable Resource Interests and Activities

Since the late 1980s, nonrenewable resource activity in the ISR has been quiet, due mostly to poor global prices for oil and gas and minerals. However, there has recently been a renewed interest in exploration within the northern Mackenzie Delta region.

SITE NO. 305C SPRING FISHING AREAS**Identified By**

Tuktoyaktuk Working Group

Management Category

C

Ownership

Crown lands and Private lands 7(1)(a) and 7(1)(b) in the Inuvialuit Settlement Region.

Description

Various sites within the Tuktoyaktuk Planning Area.

Importance of the Site to the Community of Tuktoyaktuk

Key area for subsistence fishing during the spring.

Overlapping Lands of Territorial, National, and International Conservation Interest

Bluenose-West Caribou Herd Winter Range (Site No. 701E)

Kugaluk River Key Migratory Bird Terrestrial Habitat (Site No. 703D)

Fish Lakes and Rivers (Site No. 704C)

Husky Lakes (Site No. 705E)

Kendall Island Bird Sanctuary (Site No. 706D)

Anderson River Migratory Bird Sanctuary (Site No. 707D)

Coastal Zones of the Tuktoyaktuk Peninsula (Site No. 710CD)

Beluga Management Zone 1A (Site No. 711E)

Beluga Management Zone 2 (Site No. 712C)

Kugmallit Bay (Site No. 714CDE)

Mackenzie River Delta Key Migratory Bird Habitat (Site No. 715C)

Central Mackenzie Estuary (Site No. 718D)

Overlapping Nonrenewable Resource Interests and Activities

Since the late 1980s, nonrenewable resource activity in the ISR has been quiet, due mostly to poor global prices for oil and gas and minerals. However, there has recently been a renewed interest in exploration within the northern Mackenzie Delta region.

SITE NO. 306C SUMMER CARIBOU HARVESTING AREAS**Identified By**

Tuktoyaktuk Working Group

Management Category

C

Ownership

Crown lands and Private lands 7(1)(a) and 7(1)(b) in the Inuvialuit Settlement Region.

Description

Eastern part of Richards Island, to the mouth of the Mackenzie River, along the coast to Atkinson Point. A second site includes an area southeast of Husky Lakes.

Importance of the Site to the Community of Tuktoyaktuk

Key area for subsistence harvesting of caribou during the summer.

Overlapping Lands of Territorial, National, and International Conservation Interest

Bluenose-West Caribou Herd Winter Range (Site No. 701E)

Kugaluk River Key Migratory Bird Terrestrial Habitat (Site No. 703D)

Fish Lakes and Rivers (Site No. 704C)

Husky Lakes (Site No. 705E)

Coastal Zones of the Tuktoyaktuk Peninsula (Site No. 710CD)

Beluga Management Zone 2 (Site No. 712C)

Overlapping Nonrenewable Resource Interests and Activities

Since the late 1980s, nonrenewable resource activity in the ISR has been quiet, due mostly to poor global prices for oil and gas and minerals. However, there has recently been a renewed interest in exploration within the northern Mackenzie Delta region.

SITE NO. 307C SUMMER FISHING AREAS**Identified By**

Tuktoyaktuk Working Group

Management Category

C

Ownership

Crown lands and Private lands 7(1)(a) and 7(1)(b) in the Inuvialuit Settlement Region.

Description

Various sites within the Tuktoyaktuk Planning Area

Importance of the Site to the Community of Tuktoyaktuk

Key area for subsistence fishing during the summer.

Overlapping Lands of Territorial, National, and International Conservation Interest

Bluenose-West Caribou Herd Winter Range (Site No. 701E)

Kugaluk River Key Migratory Bird Terrestrial Habitat (Site No. 703D)

Fish Lakes and Rivers (Site No. 704C)

Husky Lakes (Site No. 705E)

Kendall Island Bird Sanctuary (Site No. 706D)

Crossley Lakes (Site No. 708B)

Coastal Zones of the Tuktoyaktuk Peninsula (Site No. 710CD)

Beluga Management Zone 1A (Site No. 711E)

Beluga Management Zone 2 (Site No. 712C)

Kugmallit Bay (Site No. 714CDE)

Mackenzie River Delta Key Migratory Bird Habitat (Site No. 715C)

Central Mackenzie Estuary (Site No. 718D)

Pingo Canadian Landmark (Site No. 728E)

Kitigaaryuit (Site No. 729E)

Bluenose-West Caribou Calving Grounds (Site No. 732D)

Overlapping Nonrenewable Resource Interests and Activities

Since the late 1980s, nonrenewable resource activity in the ISR has been quiet, due mostly to poor global prices for oil and gas and minerals. However, there has recently been a renewed interest in exploration within the northern Mackenzie Delta region.

SITE NO. 308C SUMMER GOOSE HARVESTING AREAS**Identified By**

Tuktoyaktuk Working Group

Management Category

C

Ownership

Crown lands and Private lands 7(1)(a) and 7(1)(b) in the Inuvialuit Settlement Region.

Description

A variety of sites within the Tuktoyaktuk Planning Area, including: outer islands of Mackenzie Estuary, mouth of Anderson River, mouth of Mason River, Summer Island, Warren Point and McKinley Bay.

Importance of the Site to the Community of Tuktoyaktuk

Key area for subsistence harvesting of geese during the summer.

Overlapping Lands of Territorial, National, and International Conservation Interest

Bluenose-West Caribou Herd Winter Range (Site No. 701E)

Fish Lakes and Rivers (Site No. 704C)

Kendall Island Bird Sanctuary (Site No. 706D)

Anderson River Migratory Bird Sanctuary (Site No. 707D)

Coastal Zones of the Tuktoyaktuk Peninsula (Site No. 710CD)

Beluga Management Zone 1A (Site No. 711E)

Beluga Management Zone 2 (Site No. 712C)

Kugmallit Bay (Site No. 714CDE)

Mackenzie River Delta Key Migratory Bird Habitat (Site No. 715C)

Mackenzie Bay and Shallow Bay (Site No. 716CE)

Garry and Pelly Islands (Site No. 717B)

Bluenose-West Caribou Calving Grounds (Site No. 732D)

SITE NO. 309C FALL CARIBOU HARVESTING AREAS**Identified By**

Tuktoyaktuk Working Group

Management Category

C

Ownership

Crown lands and Private lands 7(1)(a) and 7(1)(b) in the Inuvialuit Settlement Region.

Description

Various sites within the Tuktoyaktuk Planning Area, including: eastern portion of Richards Island, east along the coast to the beginning of Tuktoyaktuk Peninsula; Anderson River; from Liverpool Bay south through the Finger Lakes to a point north of Sitidgi Lake, and southeast of Husky Lakes; Bekere Lake, Klata Lake and Luemat Lake.

Importance of the Site to the Community of Tuktoyaktuk

Key area for subsistence harvesting of caribou during the fall.

Overlapping Lands of Territorial, National, and International Conservation Interest

Bluenose-West Caribou Herd Winter Range (Site No. 701E)
 Kugaluk River Key Migratory Bird Terrestrial Habitat (Site No. 703D)
 Fish Lakes and Rivers (Site No. 704C)
 Husky Lakes (Site No. 705E)
 Coastal Zones of the Tuktoyaktuk Peninsula (Site No. 710CD)
 Beluga Management Zone 2 (Site No. 712C)

Overlapping Nonrenewable Resource Interests and Activities

Since the late 1980s, nonrenewable resource activity in the ISR has been quiet, due mostly to poor global prices for oil and gas and minerals. However, there has recently been a renewed interest in exploration within the northern Mackenzie Delta region.

SITE NO. 310C FALL FISHING AREAS**Identified By**

Tuktoyaktuk Working Group

Management Category

C

Ownership

Crown lands and Private lands 7(1)(a) and 7(1)(b) in the Inuvialuit Settlement Region.

Description

Various sites within the Tuktoyaktuk Planning Area.

Importance of the Site to the Community of Tuktoyaktuk

Key area of subsistence fishing during the fall.

Overlapping Lands of Territorial, National, and International Conservation Interest

Bluenose-West Caribou Herd Winter Range (Site No. 701E)
 Kugaluk River Key Migratory Bird Terrestrial Habitat (Site No. 703D)
 Fish Lakes and Rivers (Site No. 704C)
 Husky Lakes (Site No. 705E)
 Kendall Island Bird Sanctuary (Site No. 706D)
 Beluga Management Zone 1A (Site No. 711E)
 Beluga Management Zone 2 (Site No. 712C)
 Kugmallit Bay (Site No. 714CDE)
 Mackenzie River Delta Key Migratory Bird Habitat (Site No. 715C)
 Central Mackenzie Estuary (Site No. 718D)
 Pingo Canadian Landmark (Site No. 728E)
 Kitigaaryuit (Site No. 729E)

Overlapping Nonrenewable Resource Interests and Activities

Since the late 1980s, nonrenewable resource activity in the ISR has been quiet, due mostly to poor global prices for oil and gas and minerals. However, there has recently been a renewed interest in exploration within the northern Mackenzie Delta region.

SITE NO. 311C FALL SEAL HARVESTING AREAS**Identified By**

Tuktoyaktuk Working Group

Management Category

C

Ownership

Crown lands and Private lands 7(1)(a) and 7(1)(b) in the Inuvialuit Settlement Region.

Description

Two sites within the Tuktoyaktuk Planning Area, including: from Kugmallit Bay, extending north to Atkinson Bay; Liverpool Bay/Wood Bay, extending through Fingers Area, into Husky Lakes.

Importance of the Site to the Community of Tuktoyaktuk

Key area for subsistence harvesting of seals during the fall.

Overlapping Lands of Territorial, National, and International Conservation Interest

Bluenose-West Caribou Herd Winter Range (Site No. 701E)

Fish Lakes and Rivers (Site No. 704C)

Beluga Management Zone 1A (Site No. 711E)

Beluga Management Zone 2 (Site No. 712C)

Kugmallit Bay (Site No. 714CDE)

Central Mackenzie Estuary (Site No. 718D)

Pingo Canadian Landmark (Site No. 728E)

Kitigaaryuit (Site No. 729E)

Overlapping Nonrenewable Resource Interests and Activities

Since the late 1980s, nonrenewable resource activity in the ISR has been quiet, due mostly to poor global prices for oil and gas and minerals. However, there has recently been a renewed interest in exploration within the northern Mackenzie Delta region.

SITE NO. 312C FALL GOOSE HARVESTING AREAS**Identified By**

Tuktoyaktuk Working Group

Management Category

C

Ownership

Crown lands and Private lands 7(1)(a) and 7(1)(b) in the Inuvialuit Settlement Region.

Description

All of the coastline from Yukon/Alaska border in the west, to the Mason River in the east, including sites on Anderson River and Crossley Lakes.

Importance of the Site to the Community of Tuktoyaktuk

Key area for subsistence harvesting of geese during the fall.

Overlapping Lands of Territorial, National, and International Conservation Interest

Bluenose-West Caribou Herd Winter Range (Site No. 701E)
Caribou Hills (Site No. 702B)
Kugaluk River Key Migratory Bird Terrestrial Habitat (Site No. 703D)
Fish Lakes and Rivers (Site No. 704C)
Husky Lakes (Site No. 705E)
Kendall Island Bird Sanctuary (Site No. 706D)
Anderson River Migratory Bird Sanctuary (Site No. 707D)
Crossley Lakes (Site No. 708B)
Coastal Zones of the Tuktoyaktuk Peninsula (Site No. 710CD)
Beluga Management Zone 1A (Site No. 711E)
Beluga Management Zone 2 (Site No. 712C)
Kugmallit Bay (Site No. 714CDE)
Mackenzie River Delta Key Migratory Bird Habitat (Site No. 715C)
Mackenzie Bay and Shallow Bay (Site No. 716CE)
Central Mackenzie Estuary (Site No. 718D)
Inner Mackenzie Delta (Site No. 719D)
Pingo Canadian Landmark (Site No. 728E)
Kitigaaryuit (Site No. 729E)
Bluenose-West Caribou Calving Grounds (Site No. 732D)

Overlapping Nonrenewable Resource Interests and Activities

Since the late 1980s, nonrenewable resource activity in the ISR has been quiet, due mostly to poor global prices for oil and gas and minerals. However, there has recently been a renewed interest in exploration within the northern Mackenzie Delta region.

SITE NO. 313C WINTER SEAL & POLAR BEAR HARVESTING AREAS**Identified By**

Tuktoyaktuk Working Group

Management Category

C

Ownership

Crown waters within the Inuvialuit Settlement Region.

Description

Entire offshore within the Tuktoyaktuk Planning Area.

Importance of the Site to the Community of Tuktoyaktuk

Key area for subsistence harvesting of seals and polar bears during the winter.

Overlapping Lands of Territorial, National, and International Conservation Interest

Coastal Zones of the Tuktoyaktuk Peninsula (Site No. 710CD)
Beluga Management Zone 1A (Site No. 711E)
Beluga Management Zone 2 (Site No. 712C)
Kugmallit Bay (Site No. 714CDE)
Mackenzie River Delta Key Migratory Bird Habitat (Site No. 715C)
Garry and Pelly Islands (Site No. 717B)

Overlapping Nonrenewable Resource Interests and Activities

Since the late 1980s, nonrenewable resource activity in the ISR has been quiet, due mostly to poor global prices for oil and gas and minerals. However, there has recently been a renewed interest in exploration within the northern Mackenzie Delta region.

SITE NO. 314C WINTER WOLVERINE HARVESTING AREAS**Identified By**

Tuktoyaktuk Working Group

Management Category

C

Ownership

Crown lands and Private lands 7(1)(a) and 7(1)(b) in the Inuvialuit Settlement Region.

Description

Husky Lakes, Finger Lakes and area southeast of Husky Lakes.

Importance of the Site to the Community of Tuktoyaktuk

Key area for subsistence harvesting of wolverine during the winter.

Overlapping Lands of Territorial, National, and International Conservation Interest

Bluenose-West Caribou Herd Winter Range (Site No. 701E)

Kugaluk River Key Migratory Bird Terrestrial Habitat (Site No. 703D)

Fish Lakes and Rivers (Site No. 704C)

Husky Lakes (Site No. 705E)

Coastal Zones of the Tuktoyaktuk Peninsula (Site No. 710CD)

Beluga Management Zone 2 (Site No. 712C)

Overlapping Nonrenewable Resource Interests and Activities

Since the late 1980s, nonrenewable resource activity in the ISR has been quiet, due mostly to poor global prices for oil and gas and minerals. However, there has recently been a renewed interest in exploration within the northern Mackenzie Delta region.

SITE NO. 315C WINTER CARIBOU HARVESTING AREAS**Identified By**

Tuktoyaktuk Working Group

Management Category

C

Ownership

Crown lands and Private lands 7(1)(a) and 7(1)(b) in the Inuvialuit Settlement Region.

Description

Richards Island, south to the northern part of Sitidgi Lake; Anderson River to the mouth of Mason River, including the Tuktoyaktuk Peninsula.

Importance of the Site to the Community of Tuktoyaktuk

Key area for subsistence harvesting of caribou during the winter.

Overlapping Lands of Territorial, National, and International Conservation Interest

Bluenose-West Caribou Herd Winter Range (Site No. 701E)
 Kugaluk River Key Migratory Bird Terrestrial Habitat (Site No. 703D)
 Fish Lakes and Rivers (Site No. 704C)
 Husky Lakes (Site No. 705E)
 Anderson River Migratory Bird Sanctuary (Site No. 707D)
 Crossley Lakes (Site No. 708B)
 Fort Anderson (Site No. 709E)
 Coastal Zones of the Tuktoyaktuk Peninsula (Site No. 710CD)
 Beluga Management Zone 1A (Site No. 711E)
 Beluga Management Zone 2 (Site No. 712C)
 Kugmallit Bay (Site No. 714CDE)
 Central Mackenzie Estuary (Site No. 718D)
 Pingo Canadian Landmark (Site No. 728E)
 Kitigaaryuit (Site No. 729E)
 Bluenose-West Caribou Calving Grounds (Site No. 732D)

Overlapping Nonrenewable Resource Interests and Activities

Since the late 1980s, nonrenewable resource activity in the ISR has been quiet, due mostly to poor global prices for oil and gas and minerals. However, there has recently been a renewed interest in exploration within the northern Mackenzie Delta region.

SITE NO. 316C WINTER FISHING AREAS**Identified By**

Tuktoyaktuk Working Group

Management Category

C

Ownership

Crown lands and Private lands 7(1)(a) and 7(1)(b) in the Inuvialuit Settlement Region.

Description

Various sites within the Tuktoyaktuk Planning Area, including Liverpool Bay.

Importance of the Site to the Community of Tuktoyaktuk

Key area for subsistence fishing during the winter.

Overlapping Lands of Territorial, National, and International Conservation Interest

Bluenose-West Caribou Herd Winter Range (Site No. 701E)
 Caribou Hills (Site No. 702B)
 Fish Lakes and Rivers (Site No. 704C)
 Husky Lakes (Site No. 705E)
 Kendall Island Bird Sanctuary (Site No. 706D)
 Crossley Lakes (Site No. 708B)
 Fort Anderson (Site No. 709E)
 Coastal Zones of the Tuktoyaktuk Peninsula (Site No. 710CD)
 Beluga Management Zone 1A (Site No. 711E)
 Beluga Management Zone 2 (Site No. 712C)
 Kugmallit Bay (Site No. 714CDE)
 Mackenzie River Delta Key Migratory Bird Habitat (Site No. 715C)

Inner Mackenzie Delta (Site No. 719D)
Bluenose-West Caribou Calving Grounds (Site No. 732D)

Overlapping Nonrenewable Resource Interests and Activities

Since the late 1980s, nonrenewable resource activity in the ISR has been quiet, due mostly to poor global prices for oil and gas and minerals. However, there has recently been a renewed interest in exploration within the northern Mackenzie Delta region.

SITE NO. 320B TOKER POINT

Identified By

Tuktoyaktuk Working Group

Management Category

B

Ownership

Private 7(1)(a) lands within Inuvialuit Settlement Region.

Description

An area of land starting at Toker Point and extending southward, to approximately halfway between Toker Point and Tuktoyaktuk.

Importance of the Site to the Community of Tuktoyaktuk

Dome-shaped pingos. Typical tundra vegetation of coastlines. Large number of nesting birds. Barren-ground grizzly bear dens.

Important for subsistence harvesting of: fish (inconnu, whitefish, loche and herring) (spring/summer/fall), berry-picking (summer), and geese and other waterfowl (spring).

Overlapping Lands of Territorial, National, and International Conservation Interest

Bluenose-West Caribou Herd Winter Range (Site No. 701E)

Fish Lakes and Rivers (Site No. 704C)

Beluga Management Zone 2 (Site No. 712C)

Kugmallit Bay (Site No. 714CDE)

Overlapping Nonrenewable Resource Interests and Activities

Since the late 1980s, nonrenewable resource activity in the ISR has been quiet, due mostly to poor global prices for oil and gas and minerals. However, there has recently been a renewed interest in exploration within the northern Mackenzie Delta region.

SITE NO. 321D HARROWBY BAY KEY MIGRATORY BIRD TERRESTRIAL HABITAT**Identified By**

Canadian Wildlife Service

Management Category

D

Ownership

Private 7(1)(a) lands within the Inuvialuit Settlement.

Description

From the mouth of the Horton River to the mouth of the Old Horton River, including Harrowby Bay. A second area includes the mouth of the Mason River.

Importance of the Site to the Community of Tuktoyaktuk

From late June until early August, the Old Horton River bed provides habitat for moulting, non-breeding Canada Geese and Greater white-fronted geese.

Oldsquaws, scoters and sometimes scaup moult in the waters of Harrowby Bay.

Overlapping Lands of Territorial, National, and International Conservation Interest

Coastal Zones of the Tuktoyaktuk Peninsula (Site No. 710CD)

Beluga Management Zone 2 (Site No. 712C)

Bluenose-West Caribou Calving Grounds (Site No. 732D)

Overlapping Nonrenewable Resource Interests and Activities

Since the late 1980s, nonrenewable resource activity in the ISR has been quiet, due mostly to poor global prices for oil and gas and minerals. However, there has recently been a renewed interest in exploration within the northern Mackenzie Delta region.

SITE NO. 322C CRITICAL GRIZZLY BEAR DENNING AREAS**Identified By**

Tuktoyaktuk Working Group

Management Category

C

Ownership

Crown Lands within the Inuvialuit Settlement Region.

Description

Coastal areas, starting at western portion of Richards Island, east to Fingers Area, northeast to include Tuktoyaktuk Peninsula. A second area from mouth of Anderson River along the coast of Wood Bay, to include the mouth of the Horton River, south along the Horton River, southeast to include the main section of the Anderson River.

Importance of the Site to the Community of Tuktoyaktuk

Important (from Oct. to May) for denning grizzly bears.

Overlapping Lands of Territorial, National, and International Conservation Interest

Bluenose-West Caribou Herd Winter Range (Site No. 701E)
Caribou Hills (Site No. 702B)
Kugaluk River Key Migratory Bird Terrestrial Habitat (Site No. 703D)
Fish Lakes and Rivers (Site No. 704C)
Husky Lakes (Site No. 705E)
Kendall Island Bird Sanctuary (Site No. 706D)
Anderson River Migratory Bird Sanctuary (Site No. 707D)
Crossley Lakes (Site No. 708B)
Fort Anderson (Site No. 709E)
Coastal Zones of the Tuktoyaktuk Peninsula (Site No. 710CD)
Beluga Management Zone 1A (Site No. 711E)
Beluga Management Zone 2 (Site No. 712C)
Kugmallit Bay (Site No. 714CDE)
Mackenzie River Delta Key Migratory Bird Habitat (Site No. 715C)
Central Mackenzie Estuary (Site No. 718D)
Inner Mackenzie Delta (Site No. 719D)
Pingo Canadian Landmark (Site No. 728E)
Kitigaaryuit (Site No. 729E)
Bluenose-West Caribou Calving Grounds (Site No. 732D)

Overlapping Nonrenewable Resource Interests and Activities

Natural gas exploration and potential development.

Since the late 1980s, nonrenewable resource activity in the ISR has been quiet, due mostly to poor global prices for oil and gas and minerals. However, there has recently been a renewed interest in exploration within the northern Mackenzie Delta region.

Overlapping Military, Transportation, and Tourism Interests and Activities

Possible access roads and air access points with oil and gas development.

Possible all-year road from Inuvik to Tuktoyaktuk.

Community Working Group Concerns

Disturbance of grizzly bears and their denning sites by human or industrial activity.

Community Working Group Recommendations

All land users should refrain from any activity near known grizzly bear denning sites from October to May. Denning sites should not be physically disturbed at any time.

SITE NO. 323C MAINLAND COASTAL POLAR BEAR DENNING AREAS**Identified By**

Tuktoyaktuk Community Working Groups

Management Category

C

Ownership

Private 7(1)a lands and Crown lands within the Inuvialuit Settlement Region.

Description

Includes three coastal areas: Kay Point to Summer Island; northeast portion of the Tuktoyaktuk Peninsula; northern portion of Cape Bathurst and Baillie Islands.

Importance of the Site to the Community of Tuktoyaktuk

Important (from Oct. to March) for polar bear denning.

Overlapping Lands of Territorial, National, and International Conservation Interest

Fish Lakes and Rivers (Site No. 704C)

Kendall Island Bird Sanctuary (Site No. 706D)

Coastal Zones of the Tuktoyaktuk Peninsula (Site No. 710CD)

Beluga Management Zone 1A (Site No. 711E)

Beluga Management Zone 2 (Site No. 712C)

Kugmallit Bay (Site No. 714CDE)

Mackenzie River Delta Key Migratory Bird Habitat (Site No. 715C)

Mackenzie Bay and Shallow Bay (Site No. 716CE)

Garry and Pelly Islands (Site No. 717B)

Central Mackenzie Estuary (Site No. 718D)

Inner Mackenzie Delta (Site No. 719D)

Eastern North Slope and East of Babbage River (Site No. 725D)

Overlapping Nonrenewable Resource Interests and Activities

Since the late 1980s, nonrenewable resource activity in the ISR has been quiet, due mostly to poor global prices for oil and gas and minerals. However, there has recently been a renewed interest in exploration within the northern Mackenzie Delta region.

Overlapping Military, Transportation, and Tourism Interests and Activities

Possible access roads and air access points associated with oil and gas development.

Community Working Group Concerns

Disturbance of polar bears and their denning sites by human or industrial activity.

Community Working Group Recommendations

All land users should refrain from any activity near known polar bear denning sites from October to March. Denning sites should not be physically disturbed at any time.

SITE NO. 701E BLUENOSE-WEST CARIBOU HERD WINTER RANGE**Identified By**

Tuktoyaktuk, Inuvik and Aklavik Working Groups, and RWED

Management Category

B

Ownership

Private 7(1)a and 7(1)b lands and Crown lands within the ISR (Maps 1 and 2); within the Gwich'in Settlement Region and the Sahtu Settlement Area.

Description

Starting at the southern ISR boundary, up to Tununuk, northeast to include the western portion of the Tuktoyaktuk Peninsula, southeast to include the Anderson River, and south to the ISR boundary. The winter range of the herd extends into the Gwich'in Settlement Area and the Sahtu Settlement Area.

Importance of the Site to the Community of Tuktoyaktuk

Important winter habitat for the Bluenose-West caribou herd, which are valued for subsistence harvest year-round.

Fish Lakes and Husky Lakes are also important for fishing resources, as described for Site Nos. 69 and 70.

Due to the fact that the Bluenose-West caribou herd is relied upon for subsistence use by various Inuvialuit communities as well as aboriginal communities outside of the ISR, a Bluenose Caribou Co-management Plan and a Bluenose Caribou Herds Management Cooperation Agreement have been drafted with the cooperation of all stakeholders, to ensure proper management measures are in place.

Overlapping Lands of Territorial, National, and International Conservation Interest

Caribou Hills (Site No. 702B)

Kugaluk River Key Migratory Bird Terrestrial Habitat (Site No. 703D)

Fish Lakes and Rivers (Site No. 704C)

Husky Lakes (Site No. 705E)

Crossley Lakes (Site No. 708B)

Fort Anderson (Site No. 709E)

Coastal Zones of the Tuktoyaktuk Peninsula (Site No. 710CD)

Beluga Management Plan Zone 2 (Site No. 712C)

Kugmallit Bay (Site No. 714CDE)

Central Mackenzie Estuary (Site No. 718D)

Inner Mackenzie Delta (Site No. 719D)

Overlapping Nonrenewable Resource Interests and Activities

Operation and maintenance of Ikhil Natural Gas Pipeline.

Since the late 1980s, nonrenewable resource activity in the ISR has been quiet, due mostly to poor global prices for oil and gas and minerals. However, there has recently been a renewed interest in exploration within the northern Mackenzie Delta region.

Granular deposits have been identified around Parsons Lake, south end of Husky Lakes, in the Caribou Hills and Travillant Lake regions.

Overlapping Military, Transportation, and Tourism Interests and Activities

Sports hunting and wildlife viewing tours by boat or snowmobile, around Husky Lakes and the east channel of the Mackenzie Delta.

Proposed year-round road from Inuvik to Tuktoyaktuk.

Community Working Group Concerns

Potential oil and gas related activities within the ISR and the neighbouring Gwich'in Settlement Area and Sahtu Settlement Area might negatively affect caribou movements which would in turn make subsistence hunting more difficult.

That growth in tourism could disturb the herd or degrade its habitat.

Re-location and expansion of the reindeer herd to the wintering grounds of the caribou could cause disruption to caribou and degradation of habitat.

Community Working Group Recommendations

See also Bluenose Caribou Herd Conservation Summary in Section 6.4.

SITE NO. 702B CARIBOU HILLS**Identified By**

Tuktoyaktuk, Inuvik and Aklavik Working Groups

Management Category

B

Ownership

Private 7(1)(a) lands within the Inuvialuit Settlement Region (Maps 1 and 2).

Description

Upland area west of Parson's Lake and paralleling East Channel of Mackenzie River.

Importance of the Site to the Community of Tuktoyaktuk

Caribou Hills have a unique succession plant life.

The Middle Mackenzie Delta is a unique transition zone between alluvial taiga and low tundra habitats.

It is also an important subsistence berry picking area and for subsistence harvesting.

Overlapping Lands of Territorial, National, and International Conservation Interest

Bluenose-West Caribou Herd Winter Range (Site No. 701E)

Fish Lakes and Rivers (Site No. 704C)

Central Mackenzie Estuary (Site No. 718D)

Inner Mackenzie Delta (Site No. 719D)

Overlapping Nonrenewable Resource Interests and Activities

Operation and maintenance of Ikhil Natural Gas Pipeline.

Since the late 1980s, nonrenewable resource activity in the ISR has been quiet, due mostly to poor global prices for oil and gas and minerals. However, there has recently been a renewed interest in exploration within the northern Mackenzie Delta region.

Several granular deposits identified in the area.

Overlapping Military, Transportation, and Tourism Interests and Activities

Ikhil onshore natural gas pipeline to Inuvik has been constructed.

Tourism outfitting license for Reindeer Station and nearby Peter Lake. Various boat tours, which use the site when travelling down the Mackenzie River East Channel.

Reindeer Station has been identified as a potential Territorial Park or Historic Site.

Community Working Group Concerns

That land use activities such as seismic, oil and gas and road corridor development would have a negative impact on this sensitive area.

Community Working Group Recommendations

ILA should consider the sensitivity of this site when reviewing land use applications to ensure no negative impact of this area's unique habitat.

SITE NO. 703D KUGALUK RIVER ESTUARY

Identified By

Inuvik, Aklavik and Tuktoyaktuk Working Groups, CWS and DFO

Management Category

D

Ownership

Crown Lands (lakebed) and Private 7(1)(a) lands (shoreline) within the Inuvialuit Settlement Region (Maps 1 and 2).

Description

From Liverpool Bay, southward including Kugaluk and Miner River estuaries, linking the Husky Lakes and Liverpool Bay.

Importance of the Site to the Community of Tuktoyaktuk

Important spawning area for Pacific herring and lake trout.

Seals and occasionally beluga enter the Fingers area to feed.

Nesting habitat for lesser snow geese, brant, white-fronted geese and tundra swans.

Important area during the moulting period for greater white-fronted geese, Canada geese and Tundra swans.

Moulting scoters, scaup and oldsquaw are present during mid- to late summer.

Birds are present during part of the year - breeding season in May-August, and until September 1. Wetland habitat is sensitive year-round.

Important area for research of effects of fire on the tree line.

A few thousand fish-eating birds, notably red-breasted and common mergansers and glaucous gulls, feed in the area from June to mid-August.

There is an archaeological site in the northeastern part of the Smoke River delta, and an outpost camp at the mouth of the Kugaluk River.

Overlapping Lands of Territorial, National, and International Conservation Interest

Bluenose-West Caribou Herd Winter Range (Site No. 701E)

Fish Lakes and Rivers (Site No. 704C)

Husky Lakes (Site No. 705E)

Coastal Zones of Tuktoyaktuk Peninsula, Liverpool Bay, Wood Bay, Baillie Islands (Site No. 710CD)

Beluga Management Zone 2 (Site No. 712C)

Overlapping Nonrenewable Resource Interests and Activities

Since the late 1980s, nonrenewable resource activity in the ISR has been quiet, due mostly to poor global prices for oil and gas and minerals. However, there has recently been a renewed interest in exploration within the northern Mackenzie Delta region.

Overlapping Military, Transportation, and Tourism Interests and Activities

Air traffic.

Some unguided canoeing tourism— 1-2 trips per year.

Community Working Group Concerns

Increased aircraft traffic over the area could result from development activities in the Beaufort Sea and on the Tuktoyaktuk Peninsula.

Potential oil and gas development in the area.

SITE NO. 704C FISH LAKES AND RIVERS

Identified By

Tuktoyaktuk and Inuvik Working Groups

Management Category

C

Ownership

Crown lands and Private 7(1)(a); 7(1)(b) lands within the Inuvialuit Settlement Region (Maps 1 and 2).

Description

The site includes the rivers and lakes along the shoreline west of Tuktoyaktuk, inland to their headwaters, including Parsons and Yaya Lakes.

Importance of the Site to the Community of Tuktoyaktuk

Important fish habitat and important historic and present subsistence harvest area for people of Inuvik and Tuktoyaktuk.

Overlapping Lands of Territorial, National, and International Conservation Interest

Bluenose-West Caribou Herd Winter Range (Site No. 701E)
Caribou Hills (Site No. 702B)
Kuglulik River Key Migratory Bird Terrestrial Habitat (Site No. 703D)
Husky Lakes (Site No. 705E)
Coastal Zones of the Tuktoyaktuk Peninsula (Site No. 710CD)
Beluga Management Plan Zone 1A (Site No. 711E)
Beluga Management Plan Zone 2 (Site No. 712C)
Kugmallit Bay (Site No. 714CDE)
Pingo Canadian Landmark (Site No. 728E)
Kitigaaryuit (Site No. 729E)

Overlapping Nonrenewable Resource Interests and Activities

Operation and maintenance of Ikhil Natural Gas Pipeline.

Since the late 1980s, nonrenewable resource activity in the ISR has been quiet, due mostly to poor global prices for oil and gas and minerals. However, there has recently been a renewed interest in exploration within the northern Mackenzie Delta region.

Several identified granular sources within this area, largely concentrated around Tuktoyaktuk and the coast.

Overlapping Military, Transportation, and Tourism Interests and Activities

A North Warning System radar site borders this site.
Proposed year-round road from Inuvik to Tuktoyaktuk.

A number of lakes have been identified as potential sites for outdoor recreation and/or territorial parks: Parsons, Yaya, Sitidgi and Noel.

Community Working Group Concerns

The Community Working Group is concerned that some land use activities in the area are contributing to the destruction of fish spawning and over wintering habitat of rivers along the coast (log jam up rivers).

Community Working Group Recommendations

1. FJMC should advise on, and DFO should regulate development activities near or on Fish Lakes and Rivers during the fall and winter.
2. HTC recommends no development activities at East Whitefish Station (Nalruglav) and Kendall Island (subsistence whaling camp) from July 1 through August 31.

SITE NO. 705E HUSKY LAKES**Identified By**

Aklavik, Inuvik and Tuktoyaktuk Community Working Groups and DFO

Management Category

D

Ownership

Private 7(1)(b) lands within the Inuvialuit Settlement Region (Maps 1 & 2).

Description

The site is south and east of Tuktoyaktuk, and includes the bays, islands and shorelines of the Husky Lakes beginning at Sitidgi Creek and extending northeastward to Liverpool Bay.

Importance of the Site to the Community of Tuktoyaktuk

Past and present use by Inuvialuit for year-round subsistence fishing, hunting, trapping and berry picking. There are approximately 25 recreational, educational and trapping cabins located throughout the area.

Important spawning area for Pacific herring, lake trout and beluga.

Overlapping Lands of Territorial, National, and International Conservation Interest

Bluenose Caribou Winter Herd Range (Site No. 701E)

Kugaluk River and Estuary (Site No. 703D)

Coastal Zones of Tuktoyaktuk Peninsula, Liverpool Bay, Wood Bay, Baillie Islands (Site No. 710CD)

Beluga Management Zone 2 (Site No. 712C)

Overlapping Nonrenewable Resource Interests and Activities

Since the late 1980s, nonrenewable resource activity in the ISR has been quiet, due mostly to poor global prices for oil and gas and minerals. However, there has recently been a renewed interest in exploration within the northern Mackenzie Delta region.

Granular deposits have been identified at Husky Lakes.

Overlapping Military, Transportation, and Tourism Interests and Activities

Sports fishing by Tuktoyaktuk and Inuvik residents and tourists.

An automated North Warning System radar site borders this site.

A proposed all-weather road between Tuktoyaktuk and Inuvik.

Canoe route to Inuvik.

Community Working Group Concerns

That sports fishing, particularly in spring, does not interfere with Inuvialuit enjoyment of their privately-held lands around the lakes, and with subsistence fishing activities.

That potential extraction of granular deposits may threaten the habitat.

That a proposed all-weather road between Tuktoyaktuk and Inuvik may threaten the habitat.

Community Working Group Recommendations

1. ILA should continue to enforce IFA section 7(15)d which protects the Inuvialuit right to "peaceable enjoyment of the lands".
2. EISC and DFO should enforce Section 8(4) of the IFA which states no dredging or development activities such as the building of drilling platforms or fuel storage facilities shall be carried out on the waters of the area.
3. FJMC should produce fish species management plans for Husky Lakes, establishing quotas and restrictions on particular species. FJMC should continue to regulate sports fishing licenses through Tuktoyaktuk HTC.
4. ILA should develop a land use/recreation plan for Husky Lakes to define travel restricted zones, access points, tourism/fishing use areas and facilities.

SITE NO. 706D KENDALL ISLAND BIRD SANCTUARY

Identified By

Canadian Wildlife Service

Management Category

D

The Bird Sanctuary is legislatively protected under *Migratory Birds Convention Act, 1994*.

Ownership

Crown lands within Inuvialuit Settlement Region.

Description

The sanctuary is represented by an area of land and sea with Middle Channel and Harry Channels as boundaries, and the northern boundary extending from the southern tip of Garry Island, extending northeastward, bisecting Kendall Island, as far as the mouth of Harry Channel.

Importance of the Site to the Community of Tuktoyaktuk

Birds are present during only part of the year - breeding season is May-August. Wetland habitat is sensitive year round. In its review of bird sanctuaries in response to the Northern Mineral Policy, the Canadian Wildlife Service proposed changing the Kendall Island Bird Sanctuary to include an area of high use by geese and waterfowl (CWS 1989).

The islands of the outer delta are important staging grounds from late August to late September for several species of species and shorebirds.

Shallow Bay area is an important staging area for Greater White-fronted Geese. Black Brants also migrate west through the outer Mackenzie Delta.

Large numbers of shorebirds migrate through the delta area.

Small islands south of Kendall Island support a colony of Lesser snow geese. Tundra swans, Greater white-fronted geese, Sandhill cranes, brant, ducks and shorebirds, nest and moult throughout this area.

Overlapping Lands of Territorial, National, and International Conservation Interest

Beluga Management Plan Zone 1A (Site No. 711E)

Beluga Management Plan Zone 2 (Site No. 712C)

Mackenzie River Delta Key Migratory Bird Habitat (Site No. 715C)

Central Mackenzie Estuary (Site No. 718D)

Overlapping Nonrenewable Resource Interests and Activities

Since the late 1980s, nonrenewable resource activity in the ISR has been quiet, due mostly to poor global prices for oil and gas and minerals. However, there has recently been a renewed interest in exploration within the northern Mackenzie Delta region.

SITE NO. 707D ANDERSON RIVER MIGRATORY BIRD SANCTUARY**Identified By**

Canadian Wildlife Service

Management Category

D

Ownership

Private 7(1)(b) lands within the Inuvialuit Settlement Region.

Description

The site includes the land and water surrounding the lower Anderson River. The delta of low alluvial

islands, channels and lakes extends northward into the shallow waters of Wood Bay.

Importance of the Site to the Community of Tuktoyaktuk

Key nesting habitat for Lesser snow geese, Black brants, Greater white-fronted geese, Canada geese, (Late May - end of August) and Tundra swans (May - early October)

Key nesting and moulting habitat in Wood Bay for oldsquaw, scaup and scoters.

Wetland habitat is sensitive year round.

Overlapping Lands of Territorial, National, and International Conservation Interest

Coastal Zones of the Tuktoyaktuk Peninsula (Site No. 710CD)

Beluga Management Plan Zone 2 (Site No. 712C)

Garry and Pelly Islands (Site No. 717B)

Overlapping Nonrenewable Resource Interests and Activities

Since the late 1980s, nonrenewable resource activity in the ISR has been quiet, due mostly to poor global prices for oil and gas and minerals. However, there has recently been a renewed interest in exploration within the northern Mackenzie Delta region.

Overlapping Military, Transportation, and Tourism Interests and Activities

Canoe route.

Community Working Group Concerns

This is a critical habitat for snow geese in spring; grizzly bears may have an impact on snow geese eggs.

Community Working Group Recommendations

Hire a monitor in spring to verify impact of grizzly bears on the local snow goose population.

SITE NO. 708B CROSSLEY LAKES**Identified By**

Tuktoyaktuk, Inuvik and Aklavik Working Groups, and RWED

Management Category

B

Ownership

Private 7(1)(b) lands and Crown lands within the Inuvialuit Settlement Region (Maps 1 and 2).

Description

Area of varied terrain east of Anderson River in proximity to Crossley Lakes, Carnwath and Wolverine Rivers.

Importance of the Site to the Community of Tuktoyaktuk

Crossley Lakes is a representative treeline area.

Overlapping Lands of Territorial, National, and International Conservation Interest

Bluenose-West Caribou Herd Winter Range (Site No. 701E)

Central Mackenzie Estuary (Site No. 718D)

Inner Mackenzie Delta (Site No. 719D)

Pingo Canadian Landmark (Site No. 728E)

Overlapping Nonrenewable Resource Interests and Activities

Since the late 1980s, nonrenewable resource activity in the ISR has been quiet, due mostly to poor global

prices for oil and gas and minerals. However, there has recently been a renewed interest in exploration within the northern Mackenzie Delta region.

SITE NO. 709E FORT ANDERSON

Identified By

Tuktoyaktuk, Inuvik and Aklavik Working Groups, and RWED

Management Category

E

Ownership

Crown lands within the Inuvialuit Settlement Region.

Description

Located east of Crossly Lakes, on the shore of the Anderson River.

Importance of the Site to the Community of Tuktoyaktuk

At the Fort Anderson site, flora, soil conditions, and the active soil layer have been undisturbed since 1866 when the Fort was abandoned.

Fort Anderson represents a notable archaeological site in the Western Arctic Region.

Overlapping Lands of Territorial, National, and International Conservation Interest

Bluenose-West Caribou Herd Winter Range (Site No. 701E)

Overlapping Nonrenewable Resource Interests and Activities

Since the late 1980s, nonrenewable resource activity in the ISR has been quiet, due mostly to poor global prices for oil and gas and minerals. However, there has recently been a renewed interest in exploration within the northern Mackenzie Delta region.

SITE NO. 710CD COASTAL ZONES OF THE TUKTOYAKTUK PENINSULA, LIVERPOOL BAY, WOOD BAY, BAILLIE ISLANDS

Identified By

Tuktoyaktuk, Inuvik and Aklavik Working Groups, and DFO

Management Category

C: Western portion

D: all areas east and south to the Tuktoyaktuk Peninsula

Ownership

Crown waters within Inuvialuit Settlement Region (Maps 1 and 2)

Description

A 10 km (6 mi) coastline buffer, starting at Toker Point and extending east to Baillie Islands, including Liverpool Bay, Wood Bay and Harrowby Bay.

Importance of the Site to the Community of Tuktoyaktuk

Tuktoyaktuk Peninsula - migrating fish. Feeding and rearing areas in bays and lagoons.

McKinley Bay may be a spawning area for Pacific herring. Important summer beluga habitat .

Liverpool Bay - spawning habitat for Pacific herring.

Wood Bay/Baillie Islands -Important feeding, nursery, overwintering areas for both anadromous and marine species.

Overlapping Lands of Territorial, National, and International Conservation Interest

Bluenose-West Caribou Herd Winter Range (Site No. 701E)

Kugaluk River Key Migratory Bird Terrestrial Habitat (Site No. 703D)

Fish Lakes and Rivers (Site No. 704C)C

Husky Lakes (Site No. 705E)

Anderson River Migratory Bird Sanctuary (Site No. 707D)

Beluga Management Plan Zone 2 (Site No. 712C)

Bluenose-West Caribou Calving Grounds (Site No. 732D)

Overlapping Nonrenewable Resource Interests and Activities

Since the late 1980s, nonrenewable resource activity in the ISR has been quiet, due mostly to poor global prices for oil and gas and minerals. However, there has recently been a renewed interest in exploration within the northern Mackenzie Delta region.

SITE NO. 711E BELUGA MANAGEMENT PLAN ZONE 1A

Identified By

Fisheries Joint Management Committee

Land Management Category

E

Ownership

Crown lands within the Inuvialuit Settlement Region.

Description

The zone includes about 1800 km² (695 mi²) of shallow waters at the mouth of the Mackenzie River and encompasses the only known traditional summer concentration areas (Shallow Bay, east Mackenzie Bay and Kugmallit Bay) for the Beaufort Sea beluga stock. These areas are shallow (less than 2 m (6.6 ft.)), warm, brackish and highly turbid.

Importance of Site to the Community of Tuktoyaktuk

Traditional beluga harvesting/concentration areas. Canadian Beaufort Sea beluga stock concentrates in these areas in summer. Could be for calving, calf rearing, moulting and/or socializing. Beluga in these areas are harvested by Inuvialuit from Inuvik, Tuktoyaktuk and Aklavik.

Guidelines for Zone 1a:

In the review of any development proposal Zone 1 is to be considered a Protected Area according to the guidelines described in the Inuvialuit Renewable Resource Conservation and Management Plan.

The oil and gas industry should not be permitted to explore for resources within Zone 1 waters nor to produce hydrocarbons or construct/operate any type of facility.

No mining activities (e.g. gravel removal) should be permitted within or on the shores of any Zone 1a waters.

Development activities such as hydro-electric developments, even if located outside of Zone 1 should be evaluated for their potential deleterious effects on water quality and quantity, or on the stability and

integrity of ice in Zone 1a waters.

All shipping activities (including dredging) should be confined to designated routes and areas. Passage through or close to Zone 1 outside of designated routes, even if it's the shortest route, should be avoided from break-up to 15 August.

No port development should be allowed within or on the shores of any Zone 1 waters.

It is recommended that parties proposing industrial development and government agencies evaluating development proposals and other parties interested in development within the zone should seek the advice of the HTC's. To ensure the protection of the beluga resource and harvest, HTC's should be consulted regarding any licenses, permits or operating procedures approved for activities within the zones.

Commercial fishing proposals for Zone 1 should be evaluated and regulated with regard to beluga food species.

Overlapping Lands of Territorial, National, and International Conservation Interest

Fish Lakes and Rivers (Site No. 704C)

Kendall Island Bird Sanctuary (Site No. 706D)

Beluga Management Plan Zone 2 (Site No. 712C)

Kugmallit Bay (Site No. 714CDE)

Mackenzie River Delta Key Migratory Bird Habitat (Site No. 715C)

Mackenzie Bay and Shallow Bay (Site No. 716CE)

Garry and Pelly Islands (Site No. 717B)

Central Mackenzie Estuary (Site No. 718D)

Inner Mackenzie Delta (Site No. 719C)

Eastern North Slope and East of Babbage River (Site No. 725D)

Kitigaaryuit (Site No. 729E)

Overlapping Nonrenewable Resource Interests and Activities

Since the late 1980s, nonrenewable resource activity in the ISR has been quiet, due mostly to poor global prices for oil and gas and minerals. However, there has recently been a renewed interest in exploration within the northern Mackenzie Delta region.

Overlapping Military, Transportation, and Tourism Interests and Activities

Water traffic: barges, local harvesters

Potential growth in eco-tourism in the area.

Community Working Group Concerns and Recommendations

See above Guidelines.

SITE NO. 712C BELUGA MANAGEMENT PLAN ZONE 2 - ALL MACKENZIE SHELF WATERS SHALLOWER THAN 20 METRES

Identified By

Tuktoyaktuk, Inuvik and Aklavik Working Groups and Fisheries Joint Management Committee

Management Category

C

Ownership

Crown waters within the Inuvialuit Settlement Region (Maps 1 and 2)

Description

Includes the Mackenzie Shelf waters shallower than 20 metres (66 ft.) that are not already included in Zone 1. It extends from Baillie Islands (Cape Bathurst) in the east to Kay Point on the Yukon coast to the west.

Importance of the Site to the Community of Tuktoyaktuk

Major beluga travel corridor to move into, out of, and amongst bays of the Mackenzie estuary.

Each spring, beluga migrate from wintering areas in the Bering Sea to summering areas in the Beaufort Sea. Depending on a number of factors including time of year and ice conditions, the migration occurs along the edge of the land fast ice (Zone 2), far offshore through leads in the pack ice (Zone 3), or both.

After the migration, from about late June through to late July or early August, a large proportion of the stock concentrates in the Mackenzie estuary (Zone 1a). However, at the same time, a large portion of the stock is widely distributed throughout both Zones 2 and 3. There is evidence to suggest calving may occur in these waters at this time.

During August, beluga are widely distributed throughout the off-shore in both Zones 2 and 3. They tend to occur in greatest numbers in Zone 2 waters near headlands and in the lee of islands, where fishing is apparently most favourable. Feeding is probably their most important activity in these Zones during August. Beluga usually begin their return migration in mid-August, using both near shore waters (Zone 2) and offshore waters (Zone 3). Few whales remain in the region past early September.

Deep water generally precludes hunting of beluga in Zone 2.

Guidelines for Zone 2:

Industrial activities or other projects may be permitted if they do not adversely affect the conservation of beluga and the protection of beluga habitat and beluga hunting, and they are conducted in a controlled and responsible manner. Assessment of proposed activities must consider the direct effects on beluga (e.g. contamination, disruption, displacement) as well as indirect effects (e.g. stability and integrity of ice, timing of breakup, food availability).

Commercial fishing proposals should be evaluated and regulated with regard to beluga food species.

Assessments must consider the potential for cumulative impact and long-term effects.

It is recommended that parties proposing industrial development and government agencies evaluating development proposals and other parties interested in development within the zone, seek the advice of the HTC's. To ensure the protection of the beluga resource and harvest, HTC's should be consulted regarding any licenses, permits or operating procedures approved for activities within the zones.

Overlapping Lands of Territorial, National, and International Conservation Interest

Bluenose-West Caribou Herd Winter Range (Site No. 701E)
Kugaluk River Key Migratory Bird Terrestrial Habitat (Site No. 703D)
Fish Lakes and Rivers (Site No. 704C)
Husky Lakes (Site No. 705E)
Kendall Island Bird Sanctuary (Site No. 706D)
Anderson River Migratory Bird Sanctuary (Site No. 707D)
Coastal Zones of the Tuktoyaktuk Peninsula (Site No. 710CD)
Beluga Management Plan Zone 1A (Site No. 711E)
Kugmallit Bay (Site No. 714CDE)
Mackenzie River Delta Key Migratory Bird Habitat (Site No. 715C)
Mackenzie Bay and Shallow Bay (Site No. 716CE)
Garry and Pelly Islands (Site No. 717B)
Central Mackenzie Estuary (Site No. 718D)
Inner Mackenzie Delta (Site No. 719D)

Eastern North Slope and East of Babbage River (Site No. 725D)

Overlapping Nonrenewable Resource Interests and Activities

Since the late 1980s, nonrenewable resource activity in the ISR has been quiet, due mostly to poor global prices for oil and gas and minerals. However, there has recently been a renewed interest in exploration within the northern Mackenzie Delta region.

SITE NO. 714CDE KUGMALLIT BAY

Identified By

Tuktoyaktuk, Inuvik and Aklavik Working Groups, and DFO

Management Category

- C (eastern half of the bay)
- D (western half of the bay)
- E (designated Beluga Management Zone 1A)

Ownership

East shoreline is Private 7(1)(a) and 7(1)(b) lands; west shoreline is Crown lands; islands are Private 7(1)(a) and Crown Lands within the Inuvialuit Settlement Region.

Description

Management Category C is the eastern portion of Kugmallit Bay, along the coastline and coastal waters, east to Warren Point.

Management Category D extends from Pullen Island in the north, southward through portions of Richards Island, surrounding Beluga Management Zone 1A with a buffer zone in Mackenzie Bay.

Management Category E is Beluga Management Zone 1A situated in Mackenzie Bay.

Importance of the Site to the Community of Tuktoyaktuk

Important past and present beluga whale subsistence harvesting area from June 15 to August 15.

Whales concentrate in these shallow warm, brackish and highly turbid waters during the summer possibly to calve, rear calves, moult and/or socialize.

Overlapping Lands of Territorial, National, and International Conservation Interest

Bluenose-West Caribou Herd Winter Range (Site No. 701E)

Fish Lakes and Rivers (Site No. 704C)

Beluga Management Plan Zone 1A (Site No. 711E)

Beluga Management Plan Zone 2 (Site No. 712C)

Central Mackenzie Estuary (Site No. 718D)

Pingo Canadian Landmark (Site No. 728E)

Kitigaaryuit (Site No. 729E)

Overlapping Nonrenewable Resource Interests and Activities

Kugmallit Bay is a marine traffic zone.

Since the late 1980s, nonrenewable resource activity in the ISR has been quiet, due mostly to poor global prices for oil and gas and minerals. However, there has recently been a renewed interest in exploration within the northern Mackenzie Delta region.

Overlapping Military, Transportation, and Tourism Interests and Activities

Possible marine traffic associated with oil and gas exploration and development.

During the summer several tourism outfitters travel the east channel to Tuktoyaktuk with visitors. There is potential for tourism activity at whaling camps within this site.

Shipping activity.

An automated North Warning System radar site borders this site.

Canoe, kayak and boat trips to Tuktoyaktuk from Inuvik.

Community Working Group Concerns

The Tuktoyaktuk and Inuvik Community Working Groups are concerned that shipping and oil and gas activities are interfering with the habitat of wildlife species they rely on for subsistence harvest, in particular beluga whales and fish. The concern is these land use activities take place during sensitive times of the species life cycle (i.e., beluga calving and bird nesting times).

There is also concern that tourism and some animal rights group might interfere with subsistence harvest practices. These people may unknowingly get between hunters and the whales, especially if they are alone or with unlicensed tourism operations.

Community Working Group Recommendations

1. FJMC should designate a shipping channel through Kugmallit Bay to Tuktoyaktuk Harbour and if necessary through Zone 1a as stipulated in the Beluga Management Plan (FJMC 1998).
2. RWED, along with the HTC's, should regulate whale watching tours as stated in the Beluga Management Plan, through application of the Beluga Protection Regulations and the Hunters and Trappers Committee Bylaws.
3. DIAND should ensure no oil and gas seismic or production activities is allowed in the Zone 1a of Kugmallit Bay from break up to August 15, as outlined in the Beluga Management Plan (FJMC 1998).
4. FJMC and DIAND should ensure that industrial activities or other projects permitted in zone 2 areas do not adversely affect the conservation of beluga and their habitat, as outlined in the Beluga Management Plan (FJMC 1998).
5. WMAC (NWT), CWS and DIAND should ensure that waterfowl and their habitat are protected from industrial activities and other projects in the area from May 1 to September 30.
6. FJMC and DIAND should ensure seals, their habitat and food sources are protected from July to September during fish runs/migrations.
7. FJMC and DIAND should ensure that no dredging equipment or other facilities be deployed in Kugmallit Bay before the end of the first week of August.
8. Community members should abide by the Beaufort Sea Beluga Management Plan Tourism Guidelines within the ISR (FJMC 1994).

SITE NO. 715C MACKENZIE RIVER DELTA KEY MIGRATORY BIRD HABITAT

Identified By

Canadian Wildlife Service

Management Category

C

Ownership

Private 7(1)(a) lands and Crown lands and waters within the Inuvialuit Settlement Region (Maps 1 and 2).

Description

Total area is 2,889 km² (1,115 mi²) The habitat zone includes Shallow Bay, Olivier and Ellice Islands, Pelly Island, and part of Richards Island.

Importance of the Site to the Community of Tuktoyaktuk

Important nesting and breeding habitat for birds (May to September).

Important denning areas for grizzly bears from October to May.

The surrounding waters are important habitat to beluga whales from June to September.

Important as a polar bear denning area from November to April.

Important past and present subsistence harvesting area, especially for beluga whales (from June 15 to August 15) and waterfowl (June to September).

Overlapping Lands of Territorial, National, and International Conservation Interest

Kendall Island Bird Sanctuary (Site No. 706D)

Beluga Management Zone 1A (Site No. 711E)

Beluga Management Zone 2 (Site No. 712C)

Mackenzie Bay and Shallow Bay (Site No. 716CE)

Garry and Pelly Islands (Site No. 717B)

Central Mackenzie Estuary (Site No. 718D)

Inner Mackenzie Delta (Site No. 719C)

Fish Hole/Cache Creek And Big Fish River (Site No. 720DE)

Overlapping Nonrenewable Resource Interests and Activities

Since the late 1980s, nonrenewable resource activity in the ISR has been quiet, due mostly to poor global prices for oil and gas and minerals. However, there has recently been a renewed interest in exploration within the northern Mackenzie Delta region.

There are six main granular sources identified within the southern end of the existing boundaries of the bird sanctuary.

Overlapping Military, Transportation, and Tourism Interests and Activities

Some tourism activity at Kendall Island whaling camps.

Shipping activity.

Possible access roads and air access points associated with oil and gas development.

Canoe and kayak tourism.

Community Working Group Concerns

The Inuvik, Tuktoyaktuk and Aklavik Community Working Groups are concerned that oil and gas and tourism activities, and their associated air flights, may have a negative impact on the birds, beluga whales and traditional lifestyles.

Community Working Group Recommendations

1. CWS and DIAND should ensure no non-renewable development permits are issued within the Bird Sanctuary for activities from May 1 to September 30.
2. CWS, EISC and DOT should ensure no air traffic related to non-renewable resource development is

allowed within a 16 km (10 mi.) radius of the centre of the bird sanctuary and below 914 m (3000 ft.) between May 1 and September 30. HTC should be involved in a monitoring program to enforce this regulation and should be involved in the establishment of regulations for tourism and traditional/ domestic air traffic requirements in the area.

3. As a means of conserving the traditional life style of the Inuvialuit using Kendall Island, maintaining social harmony and avoiding unnecessary disturbance of whales, visitors to Kendall Island are requested to abide by Sections 4.1.1, 6.3 and the Beluga Conservation Summary (Section 6.4) of this plan.

SITE NO. 716CE MACKENZIE BAY AND SHALLOW BAY

Identified By

Tuktoyaktuk, Inuvik and Aklavik Community Working Groups and DFO

Management Category

C

E (designated Beluga Management Zone 1A)

Ownership

Crown waters within the Inuvialuit Settlement Region; and within the Yukon Territory.

Description

Management Category C: represents all of the site, with the exception of the Beluga Management Zone 1A in Mackenzie Bay, but includes a shoreline/water buffer around the Beluga Management Zone, extending southward into Shallow Bay.

Importance of the Site to the Community of Tuktoyaktuk

Important habitat for beluga whales and various species of waterfowl. Important past and present subsistence harvesting area for the Inuvialuit.

Overwintering area for anadromous coregonids. Feeding and nursery area for young fish. Concentration area for major part of beluga population - late June to early August.

Important traditional fishing area.

Overlapping Lands of Territorial, National, and International Conservation Interest

Beluga Management Plan Zone 1A (Site No. 711E)

Beluga Management Plan Zone 2 (Site No. 712C)

Kugmallit Bay (Site No. 714CDE)

Mackenzie River Delta Key Migratory Bird Habitat (Site No. 715C)

Central Mackenzie Estuary (Site No. 718D)

Inner Mackenzie Delta (Site No. 719D)

Eastern North Slope and East of Babbage River (Site No. 725D)

The North Slope Wildlife Conservation and Management Plan has designated the area referred to as "Work Boat Passage/Shallow Bay" extending from Herschel Island to the Mackenzie River Delta as deserving of special protection.

Canadian Nature Federation identifies Beaufort Coast from Herschel Island to Bathurst Peninsula as important for protection because of important caribou habitat, waterfowl staging area and sensitivity of highly patterned ground, underlain by permafrost. Identifies Cape Herschel because it is a notable historic site.

Overlapping Nonrenewable Resource Interests and Activities

Since the late 1980s, nonrenewable resource activity in the ISR has been quiet, due mostly to poor global prices for oil and gas and minerals. However, there has recently been a renewed interest in exploration within the northern Mackenzie Delta region.

Overlapping Military, Transportation, and Tourism Interests and Activities

Shipping activity.

An automated North Warning System radar site borders this site.

Several tourism outfitters conduct boat tours through the west part of the Delta to whaling camps at Running River and Shingle Point in the Yukon.

Unguided kayak tourism.

Community Working Group Concerns

The Inuvik, Aklavik and Tuktoyaktuk Community Working Groups are concerned that marine transportation, oil and gas development, tourism and animal rights groups may interfere with the calving of belugas, nesting of birds and subsistence harvesting by local people.

Community Working Group Recommendations

1. As stated in the Beluga Management Plan, FJMC should see that a shipping channel is designated through zone 1a when necessary.
2. RWED, along with HTC's, should regulate whale watching tours through the application of the Beluga Protection Regulations and the Hunters and Trappers Committee Bylaws (FJMC 1991).
3. DIAND should enforce the Beluga Management Plan recommendation that in Zone 1a, no oil/gas seismic or production activities will be allowed from break-up to August 15.
4. EISC and CWS should recommend that any non-renewable resource land use activity proposed for the bird sanctuary between May 1 and September 30 will be referred to the EIRB.

SITE NO. 717B GARRY AND PELLY ISLANDS**Identified By**

Inuvik, Aklavik and Tuktoyaktuk Working Groups and RWED

Management Category

B

Ownership

Crown lands within Inuvialuit Settlement Region. (See Maps 1 and 2)

Importance of the Site to the Community of Tuktoyaktuk

Important geomorphology features, vegetation, and waterfowl nesting.

Overlapping Lands of Territorial, National, and International Conservation Interest

Beluga Management Plan Zone 1A (Site No. 711E)

Beluga Management Plan Zone 2 (Site No. 712C)

Mackenzie River Delta Key Migratory Bird Habitat (Site No. 715C)

Overlapping Nonrenewable Resource Interests and Activities

Since the late 1980s, nonrenewable resource activity in the ISR has been quiet, due mostly to poor global prices for oil and gas and minerals. However, there has recently been a renewed interest in exploration within the northern Mackenzie Delta region.

SITE NO. 718D CENTRAL MACKENZIE ESTUARY**Identified By**

Department of Fisheries and Oceans

Management Category

D

Ownership

Private 7(1)(a) lands and Crown lands within Inuvialuit Settlement Region.

Description

Lands and waters defined by the eastern edge of Mackenzie Bay, bordered to the south by Reindeer Channel, with the eastern border as Main Channel, with an extension along the East Channel.

Importance of the Site to the Community of Tuktoyaktuk

Concentration area for beluga.

Transit area between Shallow and Kugmallit bays.

Used extensively by feeding anadromous coregonids.

Overwintering and nursery areas for a variety of fish.

Overlapping Lands of Territorial, National, and International Conservation Interest

Kendall Island Bird Sanctuary (Site No. 706D)

Beluga Management Zone 1A (Site No. 711E)

Beluga Management Zone 2 (Site No. 712C)

Kugmallit Bay (Site No. 714CDE)

Mackenzie River Delta Key Migratory Bird Habitat (Site No. 715C)

Inner Mackenzie Delta (Site No. 719C)

Overlapping Nonrenewable Resource Interests and Activities

Since the late 1980s, nonrenewable resource activity in the ISR has been quiet, due mostly to poor global prices for oil and gas and minerals. However, there has recently been a renewed interest in exploration within the northern Mackenzie Delta region.

SITE NO. 719C INNER MACKENZIE DELTA**Identified By**

Aklavik and Inuvik Working Groups and DFO

Management Category

C

Ownership

Private 7(1)(a) lands within the Inuvialuit Settlement Region.

Description

The boundary is marked by the western edge of the Mackenzie Delta, along Shallow Bay, with the northern border being Reindeer Channel, the eastern border being the East Channel, and the southern border being the ISR boundary line.

Importance of the Site to the Community of Tuktoyaktuk

Important habitat for fish, waterfowl, moose and furbearers.

Many historical, cultural and archaeological sites.

The Peel, East, Husky and West Channels are important migration and spawning areas for numerous fish species that migrate inland from the Beaufort Coast.

Lakes and channels, including the Rat River are important nursery areas for larval coregonids and smelt.

Migration routes for anadromous arctic charr and coregonids.

Spawning areas - overwintering.

Lakes are feeding areas, or suspected spawning, nursery, overwintering areas for coregonids and fish.

Overlapping Lands of Territorial, National, and International Conservation Interest

Beluga Management Zone 1A (Site 711E)

Beluga Management Zone 2 (Site 712C)

Mackenzie River Delta Key Migratory Bird Habitat (Site No. 715C)

Mackenzie Bay and Shallow Bay (Site No. 716CE)

Central Mackenzie Estuary (Site No. 718D)

Fish Hole/Cache Creek And Big Fish River (Site No. 720DE)

First Creek Watershed (Site No. 723C)

Overlapping Nonrenewable Resource Interests and Activities

Since the late 1980s, nonrenewable resource activity in the ISR has been quiet, due mostly to poor global prices for oil and gas and minerals. However, there has recently been a renewed interest in exploration within the northern Mackenzie Delta region.

Gravel deposits on western edge of site.

Overlapping Military, Transportation, and Tourism Interests and Activities

Inuvik Channel is an important transportation route for shipping and barging. The Peel, Husky and West Channels are used occasionally by small barges.

Canoe and kayak tourism. Guided boat trips.

Community Working Group Concerns

Aklavik is concerned industrial development will have a major impact on sensitive wildlife habitat that the community has traditionally used for subsistence harvesting.

Aklavik is concerned that industrial development, especially hydrocarbon exploration/production and shipping and barging operations will have a major impact on the fish resources.

Community Working Group Recommendations

1. DIAND should provide more thorough clean-up conditions to each permit holder. These conditions

must state that all land and water used will be returned to its natural state.

2. DFO should continue to closely monitor the conduct of commercial fishing in the area to ensure it is only conducted in areas and in a manner consistent with regulations.
3. Commercial fishing should not be undertaken near Jiggling Creeks.

SITE NO. 725D EASTERN NORTH SLOPE, EAST OF BABBAGE RIVER

Identified By

Tuktoyaktuk, Aklavik and Inuvik Community Working Groups

Management Category

D

Ownership

Private 7(1)(a) and Crown lands within the Inuvialuit Settlement Region, straddling the Yukon and NWT border.

Description

Land base lying between the eastern border of Ivvavik National Park (with the exception of the fish hole at the top of the Babbage River, inside the Park) and the west side of the Mackenzie Delta, the southern boundary of the ISR and the Beaufort Sea.

Importance of the Site to the Community of Tuktoyaktuk

Yukon portion of the site has been withdrawn from any potential industrial development.

The site is important habitat for Porcupine caribou. In the past and at present, the people of Aklavik and other nearby communities hunt caribou year-round in this area.

The area is important for: thinhorn sheep (winter range, lambing areas, and migration corridors), for wolves (spring and summer denning areas), polar bears (winter denning), moose and muskoxen (year-round).

A number of raptors use the area for summer nesting sites including golden eagle, rough-legged hawk, peregrine falcon, gyrfalcon, and alpine raptors.

Geese use the area for fall-staging, and swans use the area for summer moulting and nesting.

Important fish hole at the top of the Babbage River, for charr and grayling (April).

The southeast portion of the area is important for: year-round range of the Dall's sheep, including lambing and rutting areas; nesting habitat for peregrine and gyrfalcons; charr spawning, overwintering, and spring habitat at Fish Creek.

Yukon Heritage Branch - archaeological sites throughout the region of cultural and historic importance.

Overlapping Lands of Territorial, National, and International Conservation Interest

Fish Hole/Cache Creek And Big Fish River (Site No. 720DE)

Babbage and Firth River Watersheds (Site No. 721DE)

First Creek Watershed (Site No. 723C)

Black Mountain (Site No. 724D)

Overlapping Nonrenewable Resource Interests and Activities

Presently there is a moratorium on mineral exploration on the eastern section of the North Slope outside of the park boundary.

Stokes Point is a base for the petroleum industry. An air strip and gravel pads remain.

Overlapping Military, Transportation, and Tourism Interests and Activities

Stokes Point and Komakuk Beach are Department of National Defence North Warning System sites with unmanned short range radar station.

Bar-2 Dew Line site near Shingle Point is an automated long-range radar site with airstrip and road access to the coast.

Several other development proposals have been made for the North Slope including a harbour at King Point, and a road to the coast.

Kayak tourism.

Community Working Group Concerns

Oil and gas development could have a negative impact on caribou, moose, fur-bearer and waterfowl habitat, and therefore on community subsistence harvest.

The past proposals for oil and gas development infrastructure at Stokes Point and King Point on the Beaufort coast may , if implemented, negatively affect habitat, especially that related to caribou and waterfowl.

Community Working Group Recommendations

1. Regulatory bodies should ensure there be no hydrocarbon activity within the area including pipelines and harbours.
2. The Community should continue to support and promote the recommendations of the International and Canada Porcupine Caribou Management Plans and the Yukon North Slope Wildlife Conservation and Management Plan.

SITE NO. 728E PINGO CANADIAN LANDMARK**Identified By**

Parks Canada and Tuktoyaktuk Working Group

Management Category

Legislatively protected under *National Parks Act* and *Western Arctic (Inuvialuit) Claims Settlement Act*.

The IFA (s. 7.(73)) states that:

“The Pingo Canadian Landmark shall be managed under the *National Parks Act*, in consultation with the Inuvialuit Land Administration and the people of Tuktoyaktuk, as a joint management regime”.

Ownership

Surface rights belong to the Crown, while subsurface rights belong to the Inuvialuit.

Description

The Landmark is located approximately 4 km (2.4 mi) southwest of Tuktoyaktuk, covering a total of

16.4 km² (6.3 mi²).

Importance of the Site to the Community of Tuktoyaktuk

Rare geological landforms of ice-cored hills. The greatest concentration (approx. 1,450) and some of the largest pingos in the world occur in the vicinity of Tuktoyaktuk. Ibyuk Pingo is 50m (164 ft) and approximately 1,000 years old.

Ibyuk Pingo is the highest pingo in Canada, and the second-highest pingo in the world.

Overlapping Lands and Territorial, National, and International Conservation Interest

Fish Lakes and Rivers (Site No. 704C)

Overlapping Military, Transportation, and Tourism Interests and Activities

An automated North Warning System is operating in Tuktoyaktuk.

SITE NO. 729E KITIGAARYUIT**Identified By**

Canadian Parks Service

Management Category

D

Ownership

Private Lands within the Inuvialuit Settlement Region.

Description

The village and adjacent graveyards sit at the south end of an island which lies at the mouth of the east branch of the Mackenzie River, on the east side of Kugmallit Bay. The peninsula is 1.5 km (0.9 mi) in length. The village is located south of the isthmus.

Importance of the Site to the Community of Tuktoyaktuk

Established as a National Historic Site in 1978. Kitigaaryuit, as a semi-permanent settlement, played a vital role for the Inuvialuit for centuries, and continues to be occupied today on a seasonal basis. It represents a significant archaeological site in the Western Arctic Region.

Overlapping Lands of Territorial, National, and International Conservation Interest

Fish Lakes and Rivers (Site No. 704C)

Beluga Management Plan Zone 1A (Site No. 711E)

Kugmallit Bay (Site No. 714CDE)

SITE NO. 731D CAPE BATHURST CARIBOU CORE CALVING AND POST-CALVING GROUNDS**Identified By**

Tuktoyaktuk and Paulatuk Working Groups

Management Category

D

Ownership

Private 7(1)(a) and 7(1)(b) lands in the Inuvialuit Settlement Region.

Description

See Map. 14, page 84.

Importance of the Site to the Community of Tuktoyaktuk

Core and post-calving grounds of the Cape Bathurst Bluenose caribou herd.

Overlapping Lands of Territorial, National, and International Conservation Interest

Coastal Zones of the Tuktoyaktuk Peninsula (Site No. 710CD)

Tuktut Nogait National Park (Site No. 423E)

Overlapping Nonrenewable Resource Interests and Activities

Mineral exploration activity is occurring west of Tuktut Nogait National Park. Aeromagnetic surveys have been conducted and core sampling is planned for more specific sites.

Community Working Group Concerns

The Community Working Group is concerned that future non-renewable resource development and exploration would have negative impact on the caribou calving grounds and summer range, and the fish species found in the area.

Community Working Group Recommendations

All regulatory agencies must take appropriate measures to protect caribou from disturbances during the calving period.

4.1.1 GENERAL LAND USE GUIDELINES

These recommended guidelines relate to all lands in the Inuvialuit Community Planning Area for Tuktoyaktuk:

1. The Inuvialuit Community, the WMAC (NWT), FJMC, IGC, EISC, EIRB and ILA will rely on their procedures, the Tuktoyaktuk Community Conservation Plan and the provisions of the IFA to ensure the protection of the Tuktoyaktuk community harvesting areas that are within the ISR.
2. All Inuvialuit and non-Inuvialuit bodies with an interest in the planning area acknowledge and actively support the Tuktoyaktuk Community Conservation Plan, associated land use designations and recommendations.
3. The Community supports the maintenance of the bird sanctuaries.
4. The protective status of all other candidate areas (areas identified by non-Inuvialuit) for protection be resolved by having the government (e.g. Minister of the Environment, Minister of Fisheries and Oceans and GNWT and YTG, Minister of Renewable Resources) demonstrate to the satisfaction of the Community, WMAC (NWT and NS), FJMC and IGC that such areas are necessary.
5. All regulatory agencies support the priority land uses as outlined in the Tuktoyaktuk Community Conservation Plan.
6. Individuals wishing to build a camp will abide by any Camp-building bylaw specified by the HTC.
7. The permission granting authority for camps on private land is the ILA. ILA has adopted a practice to canvass for comments from existing cabin owners within a 8 km (5 mi) radius and will base a decision for a permit on the merits of each case and not on an HTC bylaw. Reasonable concerns or comments will be considered.
8. The Community, HTC, WMAC (NWT) and FJMC will encourage the people of Tuktoyaktuk and others using and visiting the area to keep the land clean and to bring back any garbage for disposal at the local dump or other appropriate location (as determined by the community).
9. The Prince of Wales Northern Heritage Centre and DIAND should implement protection of heritage resources through a strengthened *Heritage Resources Act*.

4.2 INUVIALUIT COMMUNITY PROCESS FOR LAND USE DECISIONS

The community land use decision making process involves a number of steps which are described below and also presented graphically in Appendix H.

1. The Community Corporation and Hunters and Trappers Committee receive notification of development proposals from the ILA, DIAND and/or the EISC.
2. The Community Corporation and HTC hold separate meetings to discuss the proposal.
3. The Community Corporation and HTC review relevant sections of the Community Conservation Plan with careful consideration of management categories (Sections 4) and independently pass on their concerns to the ILA and/or EISC.
4. The HTC and Community Corporation formally work together to develop a consensus or community-based land use decision in special cases.
5. The HTC and Community Corporation will hold a secret ballot when considered necessary.
6. The Community Corporation and HTC review relevant sections of the Community Conservation Plan with careful consideration of management categories (Section 4).
7. The ILA or EISC (see Section 4.4) review the responses and decide whether to grant approval (where the ILA is involved) or to refer the project to the Environmental Impact Review Board (for further public review) or to the appropriate government department(s) for permitting (where the EISC is involved).

4.3 CUMULATIVE IMPACTS MANAGEMENT

Cumulative impacts occur when changes to the environment, both good and bad, add to one another over time. Several small impacts may appear unimportant when they occur but, if continued, may result in a large impact over time. Successful management of cumulative impacts involves the following three steps:

- Clearly identify the type of environment and lifestyle you want in the future;
- Monitoring environmental change;
- Appropriate decision making.

In order to better account for incremental or gradual losses of wildlife habitat resulting from changes in land use over time, the Community, as represented by the HTC and Tuktoyaktuk Community Corporation, will re-designate areas of remaining habitat in a given land use category (Category A, B, C, D) to a more protective category (Category B, C, D, E) in proportion to the amount of effective habitat lost or affected by the authorized land use.

For example, if a proposed land use has negative effects on five percent of Category A wildlife habitat, then five percent (or any other amount) of what Category A habitat remains would be re-designated Category B or higher until such time as the impact of the land use has stopped and the land restored to its original ecological productivity.

This process acknowledges the principle that as wildlife habitat is lost, that which remains becomes more valuable and should require greater public support to alter. Re-designation will be carried out coincident with the two-year conservation plan review by the Community Working Group, and the complete review by all stakeholders every four years.

4.4 ENVIRONMENTAL SCREENING & REVIEW

Review of development proposals within the Inuvialuit Settlement Region is carried out in a cooperative manner and primarily involves the EISC, the EIRB and ILA (as described in Section 1.2 and Appendices F and G). These committees routinely seek the advice and comments of the community in reaching their decisions.

At the present time, the ILA is able to specify enforceable conditions for attachment to ILA Land Use Permits on Inuvialuit 7.1(a), 7.1(b) Lands. On Crown lands within the Inuvialuit Settlement Region non-Inuvialuit bodies, such as DIAND, are responsible for attaching conditions to land use permits. RWED issues wildlife research permits and tourism licences. The Prince of Wales Northern Heritage Centre issues permits for archaeological research. Within a national park, Parks Canada issues permits.

4.4.1 Recommendations

1. DIAND and ILA work together wherever possible to develop a consistent set of general land use procedures.
2. The Community recommends that the ILA require developers to indicate the extent to which relevant elements of their development are at variance or consistent with Section 19 (Conduct of Operations in the ILA Rules and Procedures) (Appendix I of this plan).
3. Environmental Screening Procedures - The HTC, IGC, WMAC (NWT), WMAC (NS) and the FJMC will periodically review the Environmental Impact Screening Committee, Environmental Impact Review Board and Inuvialuit Land Administration operating rules/guidelines and procedures, and offer advice with regard to any changes that may be required to help improve environmental screening and review.
4. Regulatory bodies with jurisdiction over lands within the ISR should work with the Community to ensure that developers are bound to adequately address the Community's environmental concerns. These regulatory bodies should also work with the Community to identify practical state-of-the-art mitigation and reclamation techniques and to involve local people as environmental inspectors (see Section 5.0).
5. Reclamation Plans - As part of land use permits, reclamation plans should be agreed to and a costing mechanism (e.g. bond, promissory note) established to ensure compliance.
6. Consultation - The Community should be consulted on all land use activities in the Tuktoyaktuk Planning Area.
7. Revoke Permits - Where there is a violation of land use permit conditions deemed serious by the THTC or Tuktoyaktuk Community Corporation, the permitting agency (e.g. ILA, DIAND) shall investigate immediately and take appropriate action which, with HTC support, may include revoking permits.
8. Education - The Environmental Impact Screening Committee, Environmental Impact Review Board, and Inuvialuit Land Administration should increase community awareness of their mandates and activities (see also Section 5.0).
9. The Inuvialuit Community in Tuktoyaktuk will:
 - (a) Carefully review all land use proposals and only give their support to land use activities where they are consistent with the Tuktoyaktuk Community Conservation Plan.
 - (b) Through the HTC, IGC or the IRC, refer any projects on Inuvialuit Land that may be in conflict with the Tuktoyaktuk Community Conservation Plan to the environmental screening and review process;

- (c) Through its HTC, consult with developers on projects proposed within the Tuktoyaktuk Planning Area;
- (d) With the assistance of the IGC, familiarize itself with the terms and conditions of any relevant Wildlife Compensation Agreements prior to signing off by the IGC and Developer.
- (e) Through its HTC, advise the EISC or ILA of community concerns about development projects in the Tuktoyaktuk Planning area;
- (f) Develop a monitoring system with industry, transportation companies and local tourist operators to determine the numbers, impacts and rate of increase of activity to provide the data for increased regulations as required.
- (g) Through the HTC, ensure that community harvest data are kept current in order to facilitate development of practical and fair Wildlife Compensation Agreements.

5 EDUCATION, TRAINING AND INFORMATION EXCHANGE

The successful implementation of the Tuktoyaktuk Community Conservation Plan will require ongoing efforts to educate, train and exchange information. The community recommends that the WMAC (NWT and NS) and FJMC work with other Inuvialuit and non-Inuvialuit agencies to obtain funding and expertise to fulfill the following initiatives:

- (a) Prepare an educational audio and video tape or tapes on the local ecosystem, the people, conservation practices and the Inuvialuit Final Agreement.
- (b) Organize training for local Inuvialuit in environmental inspection and monitoring as well as proper harvesting techniques.
- (c) Prepare summaries (written summaries and as translated audio tapes) of the Tuktoyaktuk Community Conservation Plan suitable for school use and for elders.
- (d) Prepare home education package (for delivery by parents) to convey cultural values, language and conservation.
- (e) Develop and implement a Community Information Program to present and explain the Tuktoyaktuk Community Conservation Plan.
- (f) Promote the use of environmentally friendly products and proper handling of hazardous wastes.
- (g) Encourage researchers visiting the area to make presentations to the Community, and to convey the results of their studies.
- (h) Continue to record and convey traditional knowledge of the land, culture, wildlife, and conservation.
- (i) Continue to promote the use of the local language among the young and others with an interest.
- (j) The Community should actively assist with the undertaking of the above initiatives.

6 WILDLIFE MANAGEMENT AND RESEARCH

The Community supports the general wildlife management process as described in the Inuvialuit Renewable Resource Conservation and Management Plan (1988), the IFA and the goals of the Yukon North Slope Wildlife Conservation and Management Plan. Interested readers are advised to consult both of these documents. All three documents provide for the full consultation and participation of the Community and its representatives in the management process.

Improvements to the system can be made in terms of more use of local knowledge, more community involvement in wildlife research and better communication between the Community, government agencies, researchers and the joint management groups. To that end, the Community has developed preliminary guidelines for wildlife management and conservation, including subsistence and commercial harvesting, tourism and local enjoyment. The Community has incorporated local knowledge and outside expertise in developing a conservation summary for each species of concern in the area (Section 6.4).

6.1 GENERAL GUIDELINES

To implement the strategy for wildlife management and research the following steps will be taken:

1. The Tuktoyaktuk HTC will:

- (a) Provide input to the IGC and the joint management groups on wildlife management and research programs in the Planning Area.
- (b) Through the IGC and the joint management groups, inform government agencies of its priorities for wildlife research in the Planning Area.
- (c) Support conservation initiatives for shared migratory species developed by others, where the Inuvialuit bodies with a mandate for wildlife management endorse those initiatives.
- (d) Participate in wildlife research projects in the Tuktoyaktuk Planning Area, when they have been consulted and support such projects.
- (e) Discourage the use of aircraft for low level (<610m) (<2,000 ft.) wildlife spotting at any time unless being done in conjunction with authorized research in order to avoid unnecessary disturbance or harassment of wildlife (see also Section 6.3(c)).
- (f) Monitor the state of the wildlife and habitats in the Planning Area in cooperation with the biologists employed by the Government of the NWT, FJMC, DFO, Parks Canada and DOE and report any concerns to the WMAC and FJMC through the HTC and the IGC.
- (g) Regulate Inuvialuit harvesting using bylaws and traditional conservation methods as described in this plan (see Section 6.4), or when this is recommended through community monitoring, by the joint management committees or the IGC.
- (h) Pass a bylaw which provides a strong and positive incentive for trappers to carefully manage their harvest. This bylaw will define individual trapping areas and allow trappers to rotate their



harvest within their trapping area from one year to the next. The system to be covered by the bylaw will be biologically and culturally based.

- (i) Keep the joint management bodies informed, through the Hunters and Trappers Committee, of education programs (see Section 5.0) which are needed to increase community awareness of conservation, wildlife management and research.
- (j) Where appropriate, participate in the development and delivery of education programs (see Section 5.0).
- (k) Encourage active participation in implementing the Tuktoyaktuk Community Conservation Plan. Membership and privileges associated with membership in the HTC will only be granted where individuals support the plan to the satisfaction of the HTC membership.
- (l) Manage all harvests on a sustained yield basis.
- (m) Participate in the regulation of the subsistence harvest and the collection of subsistence harvest information.

2. The WMACs (NWT and NS), FJMC and IGC will:

- (a) Assist the Community in obtaining regular monitoring information on water quality and ecosystem integrity. (This is a very high priority within the Community). The Community would also like to know more about change in water levels in the Delta and its impacts.
- (b) Recommend to the Minister of Environment, the Minister of Fisheries and Oceans and the NWT and YTG Minister of Renewable Resources that species management plans continue to be developed for important wildlife populations identified by the Community in the Tuktoyaktuk Planning Area, in consultation with the Community and joint management groups. These plans should build upon the species conservation summaries presented in Section 6.4.
- (c) Make more use of the media to publicize their activities in the Tuktoyaktuk Planning Area.
- (d) Recommend to the Aurora Research Institute of the Northwest Territories, the CWS, the DFO, GNWT and YTG that they continue to work with the WMACs to develop a consistent process for community consultation on wildlife research and the distribution of research results to the Community (see also Section 5.0). They (FJMC, WMAC (NWT), WMAC (NS), IGC) will further recommend that as part of their research permit, all researchers in the Planning Area mail or fax a one page summary of the work undertaken to the HTC, within two weeks of leaving the area.
- (e) Respond to Community initiatives for conservation measures and education programs.
- (f) Develop a consistent set of criteria for establishment of harvest quotas in cooperation with the HTC.

3. Community, the WMAC (NWT), FJMC and IGC will:

- (a) Support the development of species management plans, when such plans are prepared in consultation with all groups. In the interim, these bodies and the people represented will endorse and follow conservation guidelines provided in the species summaries (Section 6.4).
- (b) Ensure that Inuvialuit are aware that animal numbers typically increase and decrease with the seasons and over the years as part of natural cycles. Ensure that harvesting and management programs consider natural cycles of animal abundance.
- (c) Support proposals for renewable resource development in the Planning Area, when they are consistent with the Principles of the Inuvialuit Final Agreement, the Regional Conservation Plan, and with the Community Conservation Plan.
- (d) Revise the species conservation summaries listed in Section 6.4 every two years.

6.2 SUBSISTENCE AND COMMERCIAL HARVESTING - GENERAL GUIDELINES

Under the Inuvialuit Final Agreement (Section 14(36)(a)) the Wildlife Management Advisory Council (NWT) is required to determine the total allowable harvest for game to ensure long term resource conservation. The effectiveness of this activity is very dependent on the cooperation of local subsistence harvesters in Tuktoyaktuk and those involved in promotion of commercial wildlife harvesting.

In addition to recommendations and guidelines described elsewhere in this document, the guidelines below will be followed:

- (a) Subsistence harvest and traditional patterns of land use associated with subsistence harvesting will take precedence over commercial harvesting.
- (b) Subsistence and commercial harvesting will be done in a manner consistent with the Tuktoyaktuk Community Conservation Plan, specific population goals and conservation measures stated in the species conservation summaries.
- (c) Commercial harvesting of wildlife will be undertaken in a manner developed cooperatively with and endorsed by the FJMC (for crustaceans, fish, seals, whales), WMAC (NWT and North Slope) (for all other animals) and the GNWT.
- (d) Where a commercial quota is identified and considered consistent with conservation for a given species (for example, caribou) a percentage of tags will be retained for small scale operations (for example, sport hunting, individual supply to commercial market).
- (e) Harvests will be monitored monthly by the Inuvialuit Harvest Study in order to provide information necessary for compensation and resource conservation.
- (f) Well managed commercial fishing will be allowed in the rivers, but is not recommended for the lakes.
- (g) The Community will consider and support the use of alternate harvesting methods (e.g. humane traps, steel shot) where there is a demonstrated need.

6.3 TOURISM GUIDELINES

The Community of Tuktoyaktuk believes tourism is a valuable economic activity within the area which is compatible with conservation and cultural needs, provided it is properly managed. The Community recognizes the need to maintain the environment and cultural lifestyles in order to promote tourism. To do this the Community recommends the following:

- (a) The total number of tourist operators and/or tourists should be restricted in certain areas at certain times of the year (e.g. nesting and moulting areas for migratory birds, calving areas, denning areas).
- (b) The ILA, and RWED will request that all tourist operators (Inuvialuit and non-Inuvialuit) endorse the Tuktoyaktuk Community Conservation Plan and follow its recommendations as one of the conditions of operators license or permit. Licences may be revoked when operators contravene the recommendations and guidelines of this Plan and the conditions of their permit.
- (c) Aircraft should fly no lower than 1,100 m (3,500 ft.) over a migratory bird sanctuary during times when nesting birds are present.
- (d) Aircraft will not be used to land at sites where concentrations of nesting birds may occur.
- (e) Aircraft will not be used for low level (<610 m (<2,000 ft.) wildlife spotting at any time unless being done in conjunction with authorized research.
- (f) Wolf dens should be approached no closer than 500 m (1,640 ft.) if wolves are present.
- (g) Tourists and tourist operators should not handle or harass wildlife.
- (h) DIAND and ILA, in conjunction with the HTC, should establish a Travel Restricted Area to protect heritage resources when necessary.
- (i) The Department should inform tourist operators of concerns regarding protection of heritage resources when issuing outfitting licences.
- (j) Tourists and tourist operators shall respect any bylaws passed by the HTC with respect to tourism.
- (k) Tourists and tourist operators shall respect ILA Rules and Regulations regarding vehicular access to/on pingos, including pingos on the Pingo Canadian Landmark.

6.4 SPECIES CONSERVATION SUMMARIES

The following Species Conservation Summaries have been prepared in consultation with the WMAC (NWT), IGC, RWED, CWS and DFO. Both local indigenous knowledge and that of others with expertise has been used. General conservation measures are provided in addition to those to be followed in the event of declining wildlife populations. Additional information on important wildlife habitat is contained in the Land Use Section (4.1).

The WMAC (NWT) commissions RWED and CWS to provide updated Species Status Reports on an annual basis for key terrestrial species in the NWT portion of the ISR.

Regularly updated, detailed Species Status Reports can be found in the Yukon North Slope Wildlife Conservation and Management Plan. Research review tables outlining the current state of knowledge for a number of wildlife species on the Yukon North Slope can be found in the Yukon North Slope Long-term Research and Monitoring Plan.

Species Conservation summaries will be updated every two years by the WMAC (NWT), with input from the appropriate agencies. In most cases, precise population or threshold levels remain to be specified. The WMAC (NWT), WMAC (NS), FJMC, IGC, CWS, RWED and DFO are encouraged to move forward with species management plans, with priority to species of importance to the Community and which may be impacted by likely developments.

BEAVER (*Castor canadensis*) / KIGIAQ

Biology

Mating occurs in the water during late winter (February and March). After spring break-up, 3 to 4 kits are born in the lodge or burrows. One litter produced per year. Kits mature at 2 years of age or older. Were abundant in Delta in 1960-61 but have declined since. Local belief that beaver have been important in maintaining the health of the Delta and influence the distribution of fish and other animals.



Parks Canada

Important Habitat

Streams and lakes of Mackenzie Delta, need plenty of food and building material readily available. Shore and bottom areas should be muddy and easy for burrowing, channelling and damming.

Management Plans/Agreements

Draft Co-management Plan for the Fur Industry (2000)

Recent Research

Young, D.A., Kerr, D.S. and M.A. Weber. 1984. Beaver and muskrat investigations: fall 1983. Environmental Management Associates.

Study done by CWS (Vern Hawley) in late 50's, early 60's.

Research Priority

Moderate - Community interested in movement and census information considered moderate priority.

Population Status

Population in the Delta is increasing annually.

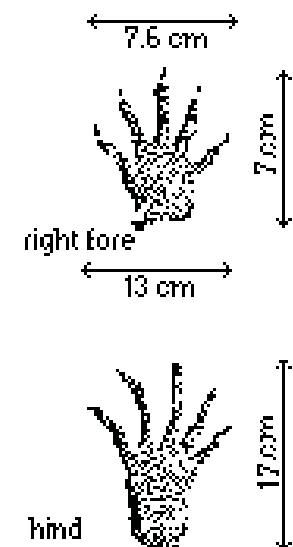
Population Goal

Community would like to see more beaver, particularly a resident self-sustaining population.

Conservation Measures

- Do not hunt until population increases.
- Harvest on a sustainable basis.
- Identify and protect important habitats from disruptive land uses.
- Support HTC bylaw (proposed) on designated trapping areas.

Beaver tracks



CARIBOU (*Rangifer tarandus*) / TUKTU

Pagniq (bull), Kulavak (cow), Naggaq (calf)

Biology

Barren-ground caribou (*Rangifer tarandus groenlandicus*) that occupy the northern portion of the Northwest Territories and western Nunavut, Canada, were considered to be part of the Bluenose herd. Work completed by ENR (formerly RWED) in 1999 indicated that there are three herds within that area; the Cape Bathurst, Bluenose-West, and Bluenose-East caribou herds. Since the reindeer were moved off the Tuktoyaktuk peninsula in 2001 there appears to be another group of caribou calving at the upper end. The degree of hybridization occurring is unknown.



Joel Williams

Calving occurs late May or early June; typically a single calf. Cows calve every year if in good condition. Sexual maturity at 2 to 4 years of age. Porcupine herd winters in high mountains (Richardson, Ogilvie and Barn Mountains), migrate to calving grounds April and May, spend spring and summer on Alaskan and Yukon North Slope, return to wintering grounds September and October, breed October. Bluenose-West and Cape Bathurst herds generally winter within the treeline east, northeast and southeast of Inuvik, and calve and summer in Brock, Hornaday and Horton River area.

Traditional Use

Highly valued food resource, historically also for clothing and tools.

On the mainland, the Cape Bathurst herd is typically harvested by 5 Inuvialuit and Gwich'in communities. The Bluenose-West herd is harvested by Inuvialuit, Gwich'in, and Sahtu Dene and Metis in 12 communities. In addition, Inuvialuit from Sachs Harbour on Banks Island have historically relied on caribou from the Bluenose-West and Cape Bathurst herds.

Important Habitat

Porcupine Caribou Herd: Coastal plain N.E. Alaska and N.W. Yukon North Slope for calving and insect relief, also Northern Richardson Mountains. Winter habitat in Richardson, Ogilvie and Hart Basins and Eagle Plains/Whitestone River area.

Bluenose-West Caribou Herd: Hornaday, Brock and Horton Rivers area for calving (Tuktut Nogait National Park)

Cape Bathurst Herd: Bathurst peninsula for calving and insect relief; winter habitat northeast of Inuvik.

Tuktoyaktuk Peninsula Herd: north end of Tuktoyaktuk peninsula for calving and insect relief

Management Plans/Agreements

Porcupine:

Canadian (1985) and International (1987) Porcupine Management Agreements in place for the Porcupine Caribou Herd.

Draft Scoping Report for the Preparation of a Harvest Management Strategy in the Canadian Range of the Porcupine Caribou Herd, 2004

Protocol Agreement Respecting the Development of a Harvest Management Strategy in the Canadian Range of the Porcupine Caribou Herd, 2007

Draft North Yukon Land Use Plan.

Cape Bathurst, Bluenose-West and Tuktoyaktuk Peninsula

Bluenose Caribou Herds Management Cooperation Agreement (2000). Signed by the WMAC (NWT), GRRB, SRRB and Tukut Nogait National Park Management Board.

DRAFT Co-management Plan for the Cape Bathurst, Bluenose-West and Bluenose-East Caribou Herds: Northwest Territories and Nunavut, 1999/2000 to 2003/2004 recommended by WMAC (NWT)

GNWT Environment and Natural Resources. 2006. Caribou Forever – Our Heritage, Our Responsibility: A Barren-ground Caribou Management Strategy for the Northwest Territories 2006-2010.

The drafting and implementation of the Bluenose and Porcupine Caribou management plans has involved the cooperation of the various land claim groups and co-management boards in each jurisdiction, thereby reflecting the trans-boundary nature of the herds.

Recent Research

Porcupine Caribou

Numerous ongoing studies being conducted in Canada and U.S. (contact Porcupine Caribou Management Board).

Russell, D.E. and P. McNeil. 2005. Summer Ecology of the Porcupine Caribou Herd. Porcupine Caribou Management Board 2nd ed. 16 pp.

Russell, D., A. Martell and W. Nixon. 1993. Range ecology of the Porcupine caribou herd in Canada. Rangifer, Special Issue No. 8, 168 pp.

Urquhart, D. 1983. The status and life history of the Porcupine caribou herd. Yukon Department of Renewable Resources, Whitehorse.

Cape Bathurst, Bluenose-West and Tuktoyaktuk Peninsula Caribou

Numerous ongoing studies being conducted (contact Wildlife Management Advisory Committee (NWT) or Environment and Natural Resources).

Nagy J.A. 2009. Population Estimates for the Cape Bathurst and Bluenose West Barren-ground Caribou Herds using Post-calving photography. Department of Environment and Natural Resources, Government of the Northwest Territories, Inuvik, NT, Canada Man. Rept. 193

Nagy J.A., and D. Johnson. 2006. Estimates of the Number of Barren-ground Caribou in the Cape Bathurst and Bluenose-West Herds and Reindeer/Caribou on the Upper Tuktoyaktuk Peninsula Derived Using Post Calving Photography, July 2006. Department of Environment and Natural Resources, Government of the Northwest Territories, Inuvik, NT, Canada Man. Rept. 171

Nagy, J.A., W.H. Wright, T.M. Slack, and A.M. Veitch. 2005. Seasonal Ranges of the Cape Bathurst, Bluenose-West, and Bluenose-East barren-ground caribou herds. Department of Environment and Natural Resources, Government of the Northwest Territories, Inuvik, NT, Canada Man. Rept. 167

Paterson, B.R., B.T. Olsen and D.O. Joly. 2004. Populations estimate for the Bluenose-East caribou herd using post-calving photography. Arctic 57:47-58.

Research Priority

See:

Porcupine Caribou Herd Management Plan

DRAFT Porcupine Caribou Herd Harvest Management Plan

See:

New Management Plan being developed.

DRAFT Co-management Plan for the Cape Bathurst, Bluenose-West and Bluenose-East Caribou Herds: Northwest Territories and Nunavut, 1999/2000 to 2003/2004 recommended by WMAC (NWT)

Population Status

Porcupine:	approximately 178,000 (1989)
	approximately 160,000 (1992)
	approximately 152,000 (1994)
	approximately 129,000 (1998)
	approximately 123,000 (2001)
	approximately 100,000 (2007; model estimate)

Census attempted every year since 2003 with no success due to various reasons. The next census is planned for summer 2010. Radio collars (conventional and satellite) continue to be monitored to provide calf birth rate, calf survival rate, and adult female survival rates.

	Estimate	Range	Year
Tuktoyaktuk Pen.	3,070		(2006)
	2,750	2,480—3,010	(2009)
Cape Bathurst	12,520	9,010 – 16,020	(1987)
	19,280	13,880— 24,680	(1992)
	11,090	9,330 — 12,850	(2000)
	2,430	2,190 — 2,690	(2005)
	1,820	1,670 — 1,971	(2006)
	1,890	1,580 — 2,200	(2009)
Bluenose-West	88,370	81,470 — 95,270	(1986)
	106,890	102,230 — 111,540	(1987)
	112,360	86,790 — 137,930	(1992)
	76,376	62,030 — 90,720	(2000)
	20,800	18,760 — 22,840	(2005)
	18,050	17,520 — 18,580	(2006)
Bluenose-East	84,000 — 126,000	(2000; Patterson et al. 2004)	
	62,000 — 70,000	(2006; NWT)	
	No estimate	(2009; NWT)	

Another attempt on the Bluenose-East is planned for 2010. Next population survey for all the herds is scheduled for July 2012.

Population Goal

Porcupine:

To keep the herd above 125,000 caribou, allowing for enough caribou to meet local demands — see Draft Harvest Management Strategy

Cape Bathurst, Bluenose-West and Tuktoyaktuk Peninsula

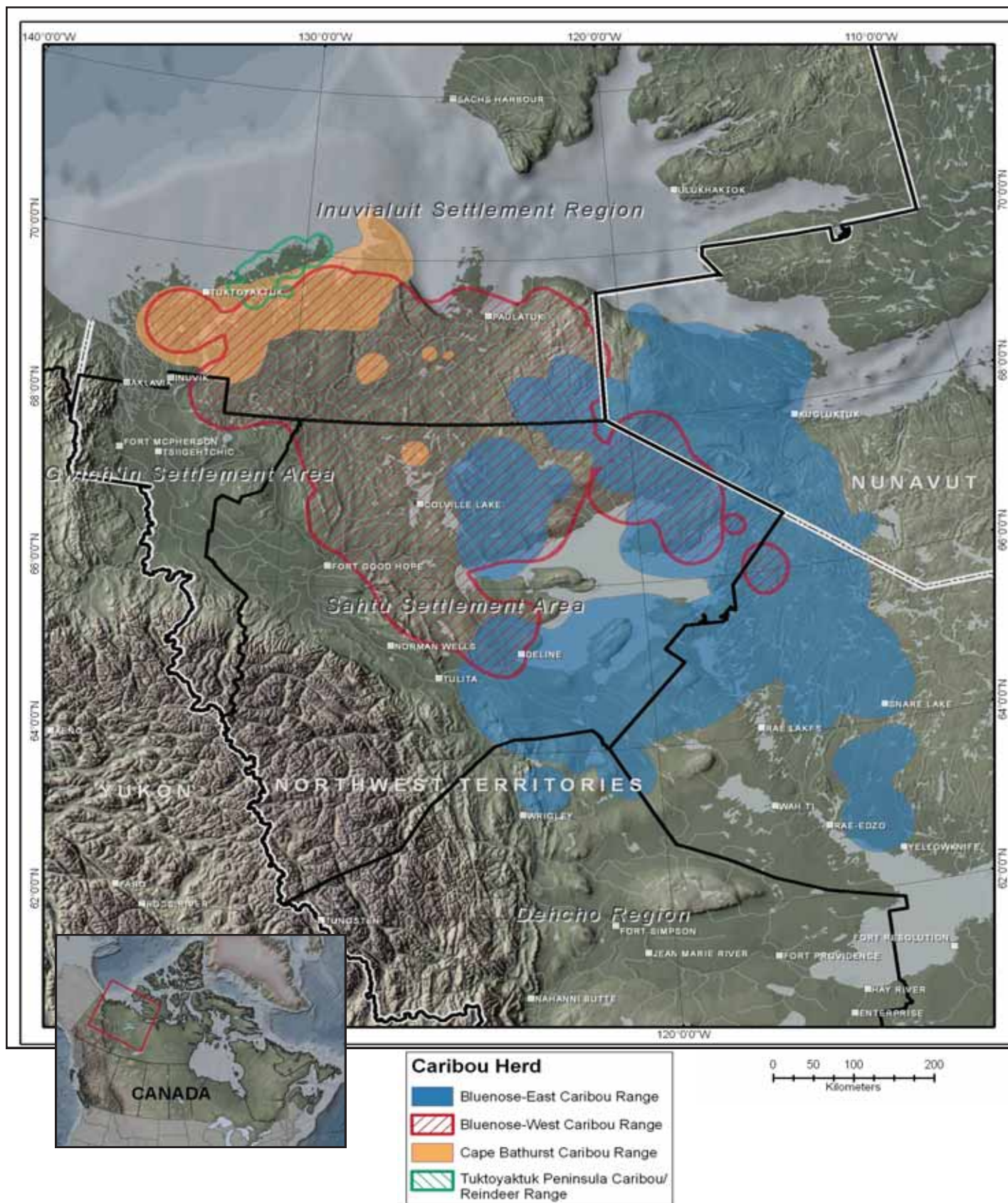
Unspecified. Maintain enough to satisfy local demand (including potential commercial harvest of Bluenose herds) and provide maximum sustained yield.

Conservation Measures

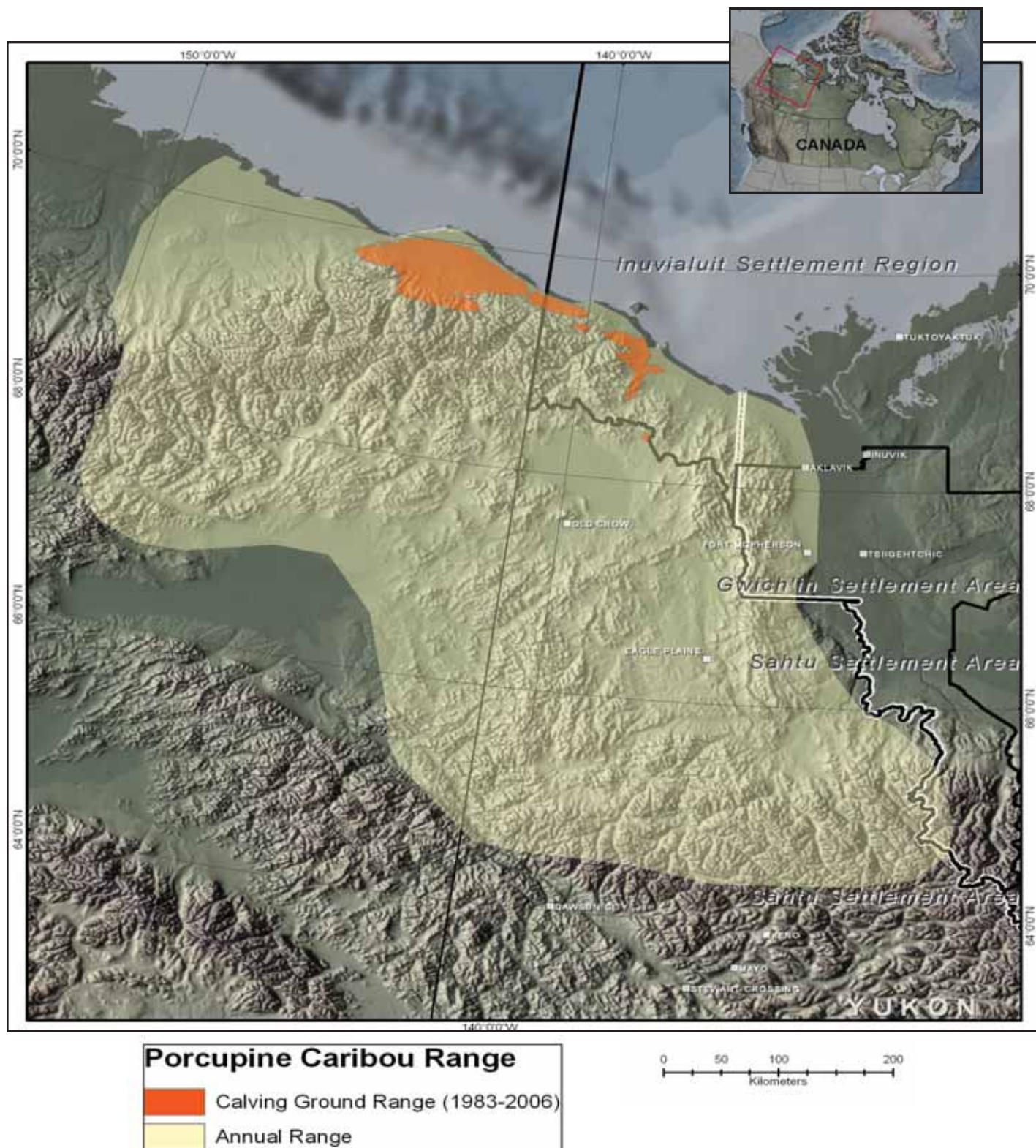
- Support Porcupine Caribou Management Board and Management Plan.
- Support development of Porcupine Caribou Harvest Management Plan
- Identify and protect important habitats from disruptive land uses.
- Avoid shooting mature bulls during the rut.
- Do not harvest more than is needed.
- Convey and promote traditional means of using all of each animal harvested, discourage waste of meat.
- Develop cooperative management relationship between the co-management boards of each relevant land claim group.
- Harvest on sustainable basis, and in manner consistent with recommendations of the management plans and HTC bylaws.

Support the Barren-ground Caribou Management Strategy





Map 17. Current Ranges of the Cape Bathurst, Bluenose-West, and Bluenose-East Barren-ground Caribou Herds



Map 18. Entire Range and Calving Grounds of the Porcupine Caribou Herd

FOXES

RED FOX (*Vulpes vulpes*) / **AUKPILAQTAQ**

ARCTIC FOX (*Alopex lagopus*) / **TIGIGANNIAQ**

Biology

Arctic Fox

Breed in March, denning April, pups active in May; may stay near den until October. May have from 8 to 20 young. Appears to be four year population cycle (likely coincident with cycle in lemmings). Feed on lemmings and birds. May move great distances (e.g. Alaska to Banks Island).



W. Lynch / Parks Canada

Red Fox

Breed February to April, 1-13 young, average 5. Family stays together until fall. Sexually mature at approximately 10 months. May live up to 12 years of age. Fur may be various colours (coloured, silver (Marraq), cross (Kaihirutilik)).

Traditional Use

Furbearer.

Important Habitat

Arctic fox widespread above treeline, often near coastal areas. Red Fox widespread below treeline.

Management Plans/Agreements

Draft Co-management Plan for the Fur Industry (2000)

Recent Research

None in ISR

Research Priority

Low, though there is interest/concern over rabies.

Population Status

Can be highly variable year to year.

Population Goal

Unspecified.

Conservation Measures

- Identify and protect important habitats from disruptive land uses.
- Only trap in season.
- Do not disturb denning foxes.



GRIZZLY BEAR (*Ursus arctos horribilis*) / AKLAQ

Biology

Grizzly bears in the ISR den from October to May. Breed in June-July. On average, females might not begin producing cubs until 5-8 years of age, have 1-3 cubs per litter, and produce a litter every 3-5 years. Grizzly bears are primarily vegetarians, although they will take advantage of any high energy food source available. Some foods and areas may be more important than others from season to season, and from year to year. In the NWT, home-range sizes of females average approximately 2000km², whereas males average approximately 7000km², much larger than those reported in other North American populations. Average weight for adult females is 125 kg (276 lb), for adult males, 250 kg (551 lb). May live to 25 years.



RWED

Traditional Use

Furbearer.

Important Habitat

Mackenzie and Richardson Mountains, Richards Island, Delta, Major river drainages, eskers and southerly slopes for denning. More sightings on Arctic Islands in recent years.

Management Plans/Agreements

Co-Management Plan for Grizzly Bears in the Inuvialuit Settlement Region, Yukon Territory and Northwest Territories, with Work Plans for the Years 1997/98 to 2001/2002. (WMAC (NWT), 1998)

In 1994 community hunting areas were established for Inuvik and Aklavik and the boundaries of all hunting areas were extended to conform to the ISR boundary in the Yukon and NWT.

Grizzly bear bylaws were written for each hunting area in consultation with the affected HTC's and were approved by the WMAC's and IGC.

Quotas established for entire ISR in 1993-94. Interim quota adjustments were made by WMAC (NWT) and WMAC (NS) based on local knowledge. Work is underway to get new scientific estimates.

Recent Research

Yukon North Slope:

Population Estimate derived from DNA mark-recapture study

Habitat use studies involving collared grizzly bears

Population growth estimates using data collected from collared animals and captures

Aklavik Local and Traditional Knowledge about Grizzly Bears of the Yukon North Slope Dec 2008 WMAC (NS) and AHTC

NWT

Local and Traditional Knowledge Project with Aklavik, Inuvik, Paulatuk and Tuktoyaktuk HTC members (1999-2000). ENR and HTC.

Various projects are on-going in the NWT in collaboration with University of Alberta students including habitat use to develop Habitat suitability maps for mitigation during development, den habitat modelling and diet analysis

Work is underway to develop a new population estimate for grizzly bears east of the Delta using DNA mark-

-recapture techniques

Edwards, M.A., A.E. Derocher, and J.A. Nagy. 2006. Barren-Ground Grizzly Bears of the Western Arctic: Potential Influence of Oil and Gas Development and Climate Change. New Northern Lights: Graduate Research on Circumpolar Studies from the University of Alberta , No. 66

McLoughlin, P.D., M.K. Taylor, H.D. Cluff, R.J. Gau, R. Mulders, R.L. Case, and F. Messier. 2003. Population Viability of Barren-Ground Grizzly Bears in Nunavut and the Northwest Territories. ARCTIC 56: 185-190.

McLoughlin, P.D., M.K. Taylor, H.D. Cluff, R.J. Gau, R. Mulders, R.L. Case, S. Boutin, and F. Messier. 2003. Demography of barren-ground grizzly bears. Canadian Journal of Zoology 81: 294–301.

Mowat, G. and Heard, D.C. 2006. Major components of grizzly bear diet across North America. Canadian Journal of Zoology 84: 473–489

Research Priority

Research on grizzly bear population in Delta is viewed as high priority. Information will be used to set sustainable harvest quota. Currently, research along the Yukon North Slope (completion in 2010), the Oil and gas activity area in Delta (completion 2008), and the ISR east of Delta (completion 2011) is aimed at obtaining more accurate information on population densities and habitat use by grizzly bears. Hair and scat collection fat cabins for DNA provides additional information on bears visiting cabins.

Population Status

In most areas hunters are reporting more grizzly bears. Population estimates when the quotas were established were:

Estimated number of bears (greater than 2 years) in the Ivavik National Park Management Area: 150

Estimated number of bears (greater than 2 years) in the Yukon North Slope Management Area: 155

Estimated number of bears (greater than 2 years) in the Aklavik Management Area: 35

Estimated number of bears (greater than 2 years) in the Aklavik-Inuvik Management Area: 11

Estimated number of bears (greater than 2 years) in the Inuvik Management Area: 29

Estimated number of bears (greater than 2 years) in the Tuktoyaktuk-West Management Area: 214

Estimated number of bears (greater than 2 years) in the Tuktoyaktuk-East Management Area: 140

Estimated number of bears (greater than 2 years) in the Paulatuk Grizzly Bear Management Area: 244

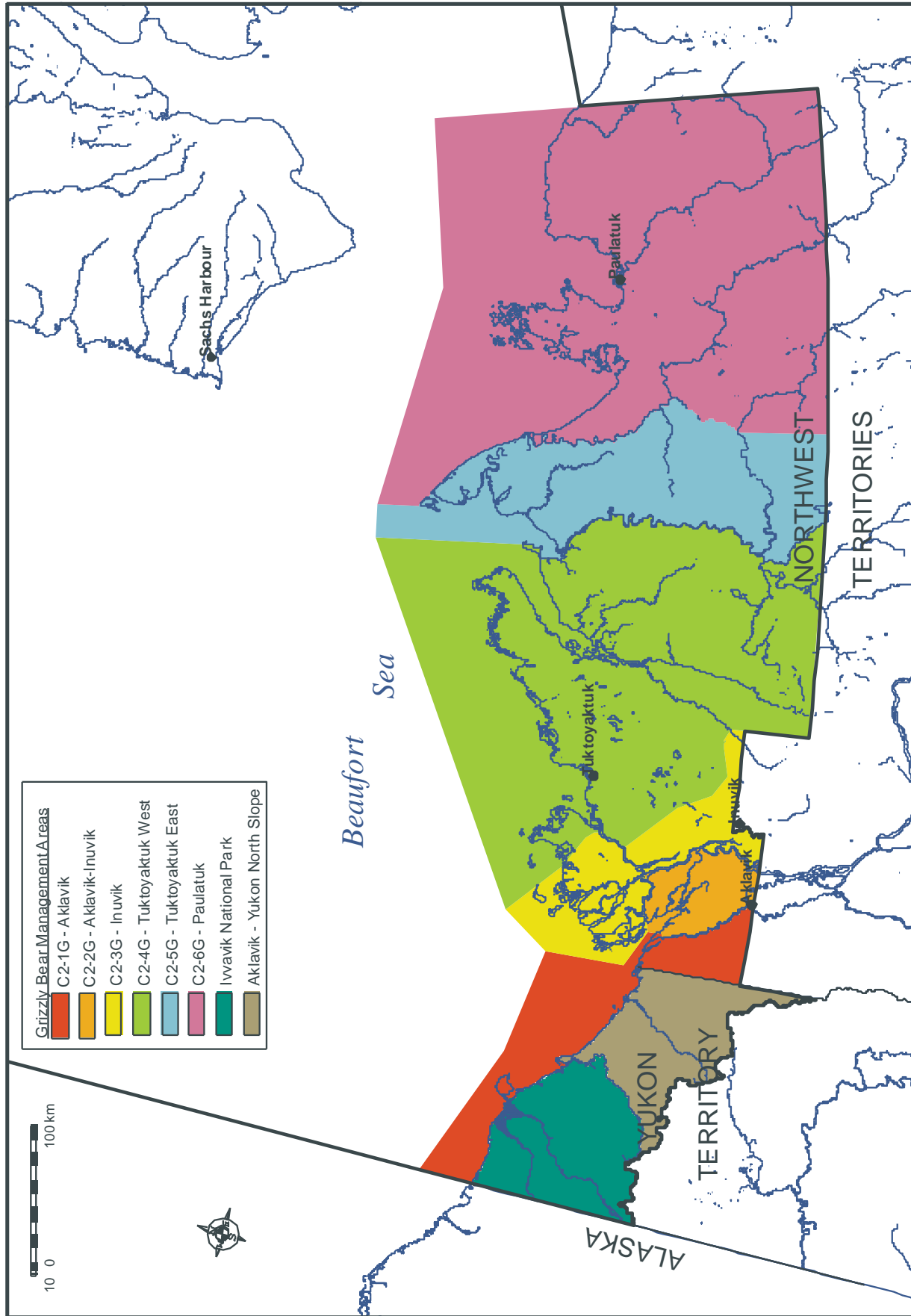
Population Goal

Stable population that can sustain an annual harvest of approximately 3% of bears older than 2. Research will be used to better determine appropriate harvest rate. (remove better??)

Conservation Measures

- Identify and protect important habitats from disruptive land uses.
- Reduce bear-people conflict situations and the number of bears destroyed in problem situations.
- Do not hunt females and cubs.
- Do not hunt bears in or constructing dens.
- Selectively harvest males.
- Hunt only in March, April and May. (not sure why this is there?)
- Harvest on a sustainable basis and in a manner consistent with Management Plan and HTC bylaws.
- Camp assessment and Electric fence program initiated to reduce interactions





Map 19. Grizzly Bear Management Areas

LYNX (*Lynx canadensis*) / NIUTUYIQ

Biology

Breed in March to May. Young observed June through August. Usually 2 to 6 young are born. Numbers of lynx in area tends to cycle with number of snowshoe hare/rabbits. Local observation is that lynx are fat when there are lots of rabbits and thin when rabbits are few. Lynx travel when rabbits are scarce.

Traditional Use

Lynx are highly valued for their fur and as food.

Important Habitat

River valleys and Mackenzie Delta.

Management Plans/Agreements

Draft Co-management Plan for the Fur Industry (2000)

Recent Research

Mansfield, A.W. 1989. Status report on the lynx, *Lynx canadensis*, in Canada. COSEWIC.

Research Priority

The community would like to know more about what data has already been collected as well as information on:

1. Population status;
2. Movements;
3. Habitat productivity.

Population Status (as indexed by NWT wide pelt sales:)

Population cycles through highs and lows. Peaks at beginning of decade lows at centre.

Population Goal

Unspecified.

Conservation Measures

- Harvest on sustainable basis.
- Identify and protect important habitats from disruptive land uses.



RWED



MARTEN (*Martes americana*) / QAVVIATCHIAQ

Biology

Occur throughout forested regions of Canada and to a limited extent in Rocky Mountains of Northwestern U.S. Males may weigh up to or greater than 1.8 kg (4 lb), females to 1.2 kg (2.6 lb). Mature at about 15 months of age but may not breed until 2 years old. May live to 13 years in wild. Breed in mid-summer, young born mid-March to late April. Females produce one litter or 3-5 young per year. Den in tree hollows high off ground or under rocks, squirrel middens, logs, tree roots or in snow dens. Generally active within a range of a 1-20 km² (0.4 - 7.8 mi²). Males use larger area than females. Feed on small mammals (e.g. lemmings, hares), birds, insects and fruits.



Robert McCaw

Traditional Use

Furbearer.

Important Habitat

Usually older evergreen forests with abundant small mammals (squirrels, mice, voles). Some regenerated forests following fire are also important.

Management Plans/Agreements

Draft Co-Management Plan for the Fur Industry (2000)

Recent Research

Nagy, J. and K. Hickling (In progress).

Carcass collection study in delta (GNWT, 1991-1992).

Ongoing carcass collection out of Tsiigehtchic.

Research Priority

Unspecified.

Population Status

Unknown but variable seasonally and annually.

Population Goal

Unspecified.

Conservation Measures

- Identify and protect important habitats from disruptive land uses.
- Only trap in season when pelt is prime.

MINK (*Mustela vison*) / ITIGIAQPAK

Biology

May occur at densities of 1 to 8 animals per km² (per 0.4 mi²) Usually solitary. Mate February to April, birth late April to early May, 2-10 young. Young leave den in 7-8 weeks. Females mature in approximately 12 months, males in approximately 18 months. Can dive to depths of at least 5-6 m (16 - 20 ft.) and swim underwater for up to 30 m (98 ft.). Usually active at night, early morning and evening, some day time activity. Feed on small mammals, fish, small birds, insects. May travel to at least 25 km (16 mi.) in a night if food is scarce.



Parks Canada

Traditional Use

Furbearer.

Important Habitat

Delta and small creeks, prefer densely vegetated areas.

Den in vacant beaver or muskrat houses, burrows, under tree roots or stones near water. Burrows may be up to 3 m (10 ft.) long and 1 m (3 ft.) beneath the surface with more than one entrance.

Management Plans/Agreements

Draft Co-Management Plan for the Fur Industry (2000)

Recent Research

Poole, K.G. and B.T. Elkin. 1992. Environmental contaminants, population structure, and biological condition of harvested mink in the western Northwest Territories. RWED.

Poole, K.G. and B.T. Elkin. 1997. Identification of Levels of Reproductive Effects of Organochlorine and Heavy Metal Contaminants in Mink, synopsis of research conducted under the 1995-1997 Northern Contaminants Program. Edited by J. Jensen and L.A. Walker. Environmental Studies - Canada. Dept. of Indian Affairs and Northern Development, no.74, p.245-248.

Research Priority

Moderate to high: The community is interested in knowing more of the local biology, population status and important habitat areas. Interest has also been expressed in determining what the best time for a trapping season would be.

Population Status

Unknown.

Population Goal

Unspecified.

Conservation Measures

- Trap only when pelt is in prime condition (suggest pulling traps by approximately January 20)
- Identify and protect important habitats from disruptive land uses.

MOOSE (*Alces alces*) / TUTTUVAK

Biology

Calving in May or early June, typically single calf, mature females may have two calves. Males mature by about 2 1/2 years, cows by 2 to 4 years of age. Breeding approximately third week of September (September 20).

Traditional Use

Alternate food source for community when caribou are unavailable.

Important Habitat

Husky Lakes, Sitidgi Lake, Miner River. Use of Northern Delta seems to be increasing again.



Parks Canada

Management Plans/Agreements

None.

Recent Research

Lambert, C. 2006. Moose aerial survey in the Gwich'in Settlement Area, March 2006. Gwich'in Renewable Resource Board Report 06-01.

Marshal, J.P. and J.A. Nagy. 1999. Moose browse and snow characteristics in the Inuvik-Tsiigehtchic region, Northwest Territories. Gwich'in Renewable Resource Board. Report 99-09.

Research Priority

Implement periodic population and productivity surveys. Survey planned in GSA spring 2010.

Population Status

Moose were abundant in the northern Delta area around 1948 but are believed to have declined since. Appear to continue to be in decline in adjacent areas in the GSA.

Arctic Red River	5.5/100 km ²	(1999)
	none surveyed	(2006)
Northern Richardson Mtns	4.8/100 km ²	(2000)
	3.5/100 km ²	(2006)
Fort McPherson – Peel River	3-13/100 km ²	(1980)
	0.84/100 km ²	(2006)
Inuvik-Tsiigehtchic	0.09/100 km ²	(1996)
	6/100 km ²	(1998)
	1.62/100 km ²	(2006)

Population Goal

Unspecified. Maintain population at level which will provide maximum sustained yield.

Conservation Measures

- Do not hunt more than is needed.
- Harvest on sustainable basis.
- Avoid shooting mature bulls during the rut.
- Identify and protect important habitats from disruptive land uses.

MUSKOX (*Ovibos moschatus*) / UMINGMAK

Biology

The muskox on the Yukon North Slope are an introduced subspecies from Greenland originally introduced to Alaska in 1969 and 1970. Calving generally occurs from about mid April to mid May with the majority born by May 1. Normally produce single calf. Approximately 3 weeks before calf can keep up with herd. Breeding throughout August and early September. Females generally sexually mature at 3 years of age, males at 5. May calve annually and can live to at least 24 years of age. Wolves are the main predator. Winter along valleys, drainages, hilltops. In summer range includes river valleys and lake shores where there is growth of grasses, sedges, crowberry, blueberry and willow.



GNWT

Important Habitat

North Slope, some use of Hendrickson and Herschel Islands. Riparian corridors of the Malcolm, Firth and Babbage rivers.

Management Plans/Agreements

None east of the Delta

Recent Research

DNA samples submitted to look at the genetic differences between muskoxen east and west of the Delta and in the Arctic Islands.

Ongoing disease and parasite monitoring of captures and hunter harvested samples.

Research Priority

There is interest in knowing more about muskox diets, and relationship with caribou. Information on population numbers and movements of high to moderate priority.

Population Status

Muskox population estimates:

Mainland (ISR, TNNP)	not available	(2009)
	1215 (689 – 1741)	(2002)
West of the Delta	approximately 190 (YNS); 110 (NWT west of Mackenzie River)	(2004)
	approximately 116	(1998)
	approximately 121	(1996)
	approximately 146	(1995)

Population appears to be expanding eastward, recent sightings in Richards Island area. In the NWT muskox are not protected and can be harvested. There have been sightings as far west as Parson's lake of muskox from the east.

Population Goal

Unspecified.

Conservation Measures

- Identify and protect important habitats from disruptive land uses.
- Allow population to increase but not to point where this might have impact on caribou (if there is an impact).

MUSKRAT (*Ondatra zibethicus*) / KIVGALUK

Biology

Young are born from June through mid-August, 6-8 young typically. The average weight at maturity is 1.4 - 2.3 kg (3-5 lb). Muskrats move around a lot in spring. Feed on aquatic weeds from the lake bottoms. There seems to be a cycle in the number of muskrats as with many other animals, some times they are scarce other times abundant. Local trappers feel that muskrats were healthier in delta when there was more trapping. There seem to be more muskrats with poor hair condition/colour with the decline in trapping.



Guy Fontaine

Traditional Use

Furbearer; also a food resource, to a lesser degree.

Important Habitat

Mackenzie Delta. Parts of Northern Yukon.

Management Plans/Agreements

Draft Co-Management Plan for the Fur Industry (2000)

Recent Research

Young, D.A., Kerr, D.S. and M.A. Weber. 1984. Beaver and muskrat investigations: fall, 1983. Environmental Management Associates.

Study done by CWS (Vern Hawley) in late 50's and early 60's.

Research Priority

There is local interest in knowing about the health of muskrats.

Population Status

Abundant.

Population Goal

Adequate numbers at present.

Conservation Measures

- Hunt only in specific seasons (March 1 - June 15).
- Identify and protect important habitats from disruptive land uses.

POLAR BEAR (*Ursus maritimus*) / NANUQ

Biology

Females den from November to late March, early April; breeding late April early May. Average litter size is between 1 and 2 cubs. Females may have young every 3 to 4 years. Females may successfully breed at 4 years of age but most do not breed until 5 years of age. Though bears can live close to 30 years in the wild, most do not survive beyond 20-25 years of age. Ringed seals are eaten more frequently than bearded seals.



RWED

Traditional Use

Furbearer, occasionally used for clothing.

Important Habitat

Denning areas along North Slope of Yukon, Herschel Island, Kay Point, shear zone offshore from coast.

Management Plans/Agreements

Inuvialuit-Inupiat Polar Bear Management Agreement in the Southern Beaufort Sea (1988 and 2000)

Polar Bear Management Agreement between the Inuvialuit and the Inuit of the western Kitikmeot region (2006)

Management Agreement for Polar Bears in Southern Beaufort Population, Aklavik HTC, Inuvik HTC, Paulatuk HTC, Tuktoyaktuk HTC (1991)

Hunters and Trappers Bylaw written into Regulations under the NWT Wildlife Act.

Draft GNWT– GN Agreement for the management of the shared NB and WM polar bear populations .

All these need to be undated once the boundary between the NB and SB populations is determined.

Recent Research

Mark-recapture studies to provide updated population estimates for the SB and NB sea polar bear populations and information on survival rates and number of cub being born.

Hunter, C.M., H. Caswell, M.C. Runge, E.V. Regehr, S.C. Amstrup, and I. Stirling. 2007. Polar Bears in the Southern Beaufort Sea II: Demography and Population Growth in Relation to Sea Ice Conditions. USGS Alaska Science Center, Anchorage, Administrative Report.

Regehr, E.V., S.C. Amstrup, and I. Stirling. 2006. Polar bear population status in the southern Beaufort Sea: U.S. Geological Survey Open-File Report 2006-1337

Regehr, E.V., C.M. Hunter, H. Caswell, S.C. Amstrup, and I. Stirling. 2007. Polar Bears in the Southern Beaufort Sea I: Survival and Breeding in Relation to Sea Ice Conditions, 2001-2006. USGS Alaska Science Center, Anchorage, Administrative Report.

Rode, K.D., S.C. Amstrup, and E.V. Regehr. 2007. Polar Bears in the Southern Beaufort Sea III: Stature, Mass, and Cub Recruitment in Relationship to Time and Sea Ice Extent Between 1982 and 2006. USGS Alaska Science Center, Anchorage, Administrative Report.

Stirling, I., T.L. McDonald, E.S. Richardson, and E.V. Regehr. 2007. Polar Bear Population Status in the Northern Beaufort Sea. USGS Alaska Science Center, Anchorage, Administrative Report.

Taylor, M.K., J. Laake, H.D. Cluff, M. Ramsay, and F. Messier. 2002. Managing the risk of harvest for the Viscount Melville Sound polar bear population. *Ursus* 13:185-202.

Collaring of polar bears to look at movements and habitat use

Amstrup, S. C., G. Durner, I. Stirling, N.J. Lunn, and F. Messier. 2000. Movements and distribution of polar bears in the Beaufort Sea. *Canadian Journal of Zoology* 78:948-966.

Ferguson, S.H., M.K. Taylor, E.W. Born, A. Rosing-Asvid and F. Messier. 2001. Activity and movement patterns of polar bears inhabiting consolidated versus active pack ice. *ARCTIC* 54:49-54.

- Ferguson, S.H., M.K. Taylor, and F. Messier. 2000a. Influence of sea ice dynamics on habitat selection by polar bears. *Ecology* 81:761-772.
- Ferguson, S.H., M.K. Taylor, A. Rosing-Asvid, E.W. Born, and F. Messier. 2000b. Relationships between denning of polar bears and conditions of sea ice. *Journal Mammalogy* 81:1118-1127.
- Mauritzen, M., A.E. Derocher and Ø. Wiig. 2001. Space-use strategies of female polar bears in a dynamic sea ice habitat. *Canadian Journal of Zoology*. 79:1704-1713.

Predictions and modelling to look at the future

- Derocher A.E., N.J. Lunn, and I. Stirling. 2004. Polar bears in a warming climate. *Integrative and Comparative Biology* 44:163-176.
- Durner, G. M., D.C. Douglas, R.M. Nielson, S.C. Amstrup, T.L. and McDonald. 2007. Predicting the future distribution of polar bears in the polar basin from resource selection functions applied to 21st century general circulation model projections of sea ice. USGS Alaska Science Center, Anchorage, Administrative Report.
- Stirling, I. and C.L. Parkinson. 2006. Possible effects of climate warming on selected populations of polar bears (*Ursus maritimus*) in the Canadian Arctic. *ARCTIC* 59:261-275.

Management

- Brower, C.D., A. Carpenter, M.L. Branigan, W. Calvert, T. Evans, A.S. Fischbach, J.A. Nagy, S. Schliebe, I. Stirling. 2002. The polar bear management agreement for the Southern Beaufort Sea: An evaluation of the first ten years of a unique conservation agreement. *Arctic* 55:362-372.

Research Priority

Moderate: Community interest in movements. Population estimates provide information to try to ensure sustainable harvest. International interest very high.

Population Status

Southern Beaufort:	1526 (1211 – 1841)	(2006)
(Likely declining)	1800	(1998)
Northern Beaufort:	1200	(2008)
(Stable)	980 (825 – 1135)	(2006)
	867 (726 – 1008)	(1987)
	745 (499 – 991)	(1975)
Viscount Melville Sound	230	(1996)
(Likely increasing after decline)		

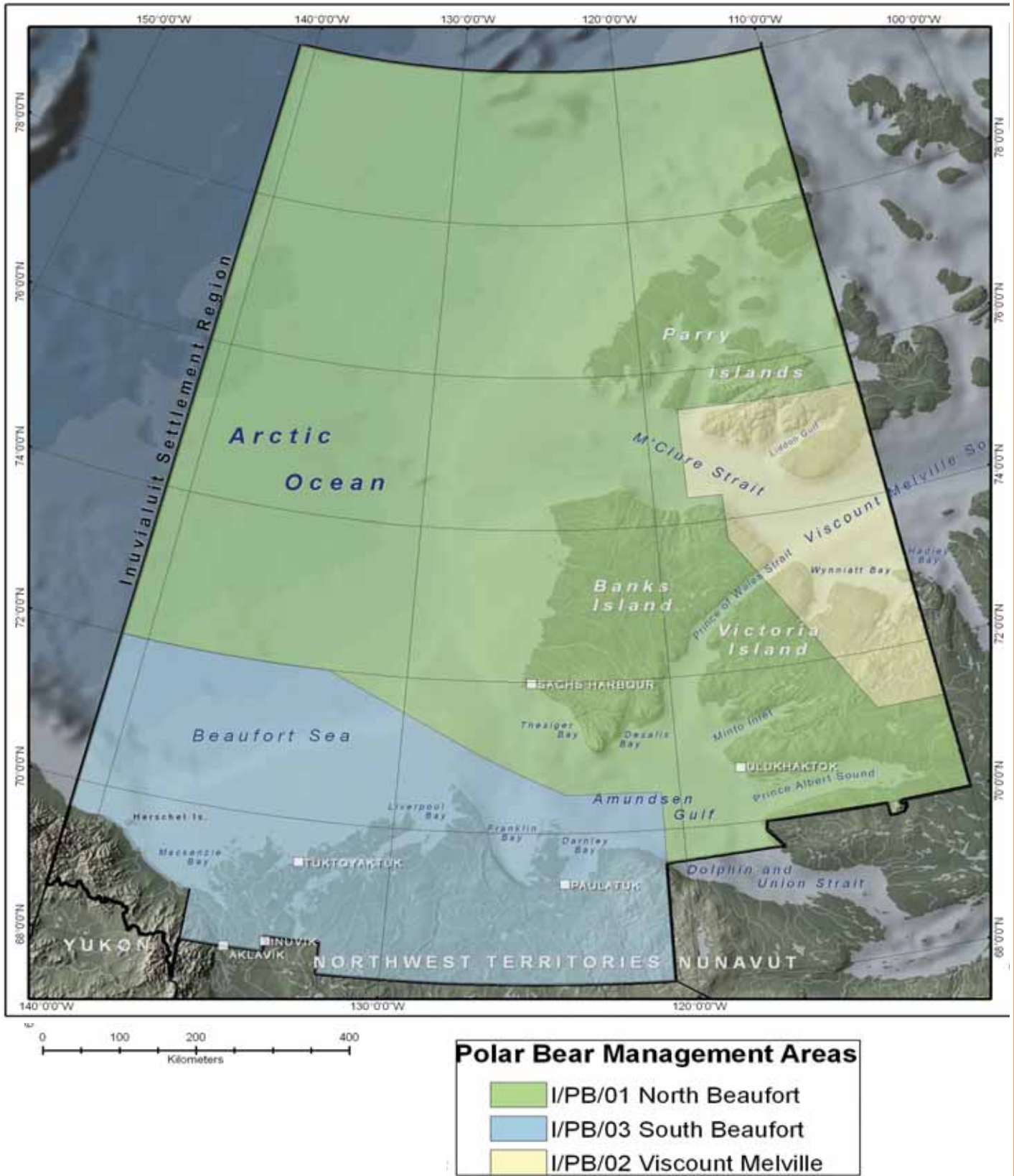


Population Goal

Unspecified. Maintain at level which can produce the maximum sustained yield.

Conservation Measures

- Follow regulations agreed to in the Management Agreement for Polar Bears in Southern Beaufort Sea Population (1991).
 - Do not kill females with cubs and restrict female harvest to no more than 33% of total harvest.
 - Do not disturb bears in dens or constructing dens.
 - Only hunt from December 1 to May 31. (varies depending on community)
 - Collect and report all information requested in Management Agreement after making a kill.
- Identify and protect important habitats from disruptive land uses.



Map 20. Polar Bear Management Zones

SNOWSHOE HARE or RABBIT (*Lepus americanus*) / UKALLIQ

Biology

Breed in May. Young born in June and July. Up to 8 in a litter. Very important in food chain for other animals (e.g. lynx, fox, owls, eagles).

Traditional Use

Highly valued as food item and hides for trim, duffles for mukluks, blankets, arts and crafts.

Important Habitat

Mackenzie Delta, First Creek, Fish Creek, Foothills to coast, east slope of Richardson Mountains.



Management Plans/Agreements

None.

Recent Research

Long term snowshoe hare monitoring program (annual pellet count) being undertaken by GNWT.

Research Priority

High interest in population biology and role in ecosystem.

Population Status


Unknown.

Population Goal

Adequate numbers to provide for subsistence harvest by local people.

Conservation Measures

- Harvest on sustainable basis.
- Identify and protect important habitats from disruptive land uses.



WOLF (*Canis lupus*) / AMARUQ

Biology

Wolves at dens from May to late July, from 2 to 9 pups have been observed at dens. Average litter size on mainland in ISR is 4.5. Wolves may be sexually mature at about 2 years of age though younger and older ages of maturity are possible. Maximum age of wolves observed in ISR has been 12 years old, however the average age of adult wolves is about 3. Local people report that there were many wolves in the 1930s and 1940s. Wolves appeared to decline due to control programs in 1950s, then began to recover in mid 1970s. Density of wolves in Western Richardson areas approximately 3+ wolves/1,000 km² (386 mi²).



T.W. Hall

Traditional Use

Furbearer, help maintain balance of nature.

Important Habitat

Husky Lakes, North Slope.

Management Plans/Agreements

Draft Co-management Plan for the Fur Industry (2000)

Recent Research

Western Arctic Wolf Research Program, 1987-1993 research on wolves associated with Bluenose Herd.

Population survey of North Slope wolves and satellite tracking to determine extent of seasonal movements, 1993-1995. WMAC (NS).

Clarkson, P.L. 1987. Collect baseline information on wolf movements and distribution, and study the relationship that wolves have with the Bluenose caribou. RWED.

Clarkson, P.L.. 1991. Richardson Mountains wolf research. RWED.

Clarkson, P.L. and I. Liepins. 1992. Inuvialuit wildlife studies: western arctic wolf research project progress report April 1989 - January 1991. 32 pp.

Hayes et al. 1991. Yukon North Slope Wolf Studies 1987-1991. Yukon Territorial Government.

Van Zyll de Jong, C.G. and L.N. Carbyn. 1998. Status report on the gray wolf, *Canis lupus*, in Canada. COSEWIC.

Research Priority

Seasonal movements and ecology.

Population Status

Relative low density but population may be increasing.

In the northern Richardson Mountains and Yukon North Slope, numbers ranged from 35-60 wolves between 1987 and 1993.



Population Goal

Maintain a healthy population that can sustain an annual harvest by hunters and trappers.

Conservation Measures

- Identify and protect important habitats from disruptive land uses.
- Do not harvest in summer when fur is poor.
- Hunt by traditional means; do not use aircraft or poison to control wolves.
- Do not disturb wolves or remove pups from den. Keep at least 500 m (547 yd) from active dens.
- If guiding tourists, do not hunt wolves.

WOLVERINE (*Gulo gulo*) / QAVVIK

Biology

Breed in March to May, 1-2 young (may have up to 5), young appear in June to July. Young are nursed 8-10 weeks, leave mother in fall. Sexually mature at 2-3 years of age. In North may be active for 3-4 hour intervals between rests. May travel up to 45 km (28 mi) per day. Caves, rock crevices, fallen logs, holes in snow and burrows used for shelter. Home-range sizes in the central Arctic vary between 126 km² (females) and 404 km² (males). Dispersal distances by females average 133 km (range 69 - 225 km), and males 231 km (range 73 - 326 km). Feed on dead animals, eggs, small and large mammals (lemmings, caribou , sheep). Most large mammals obtained from kills of wolves or bears.



Parks Canada

Traditional Use

Fur very important for local use, also important for maintaining balance in nature.

Important Habitat

Husky Lakes, Finger Lakes area

Management Plans/Agreements

Draft Co-Management Plan for the Fur Industry (2000)

Recent Research

Poole, K. 1990. Wolverine Carcass Assessment. RWED.

Research Priority

Low - Some interest in population status, biology, important habitat areas and information from carcass collections.

Population Status

Relatively few in Delta.

Population Goal

Unspecified.

Conservation Measures

- Identify and protect important habitats from disruptive land uses.
- Do not disturb dens.
- Do not hunt in summer.
- Do not poison.
- Support HTC bylaw (if proposed) on designated trapping areas.



BELUGA WHALE (*Delphinapterus leucas*) / QILALUGAQ

Biology

The beluga is an odontocete, or toothed whale, having up to 40 teeth that are similar in shape and size. They are dark grey and about 1.5 m (5 ft.) in length when they are born. Calving occurs in spring. With each passing year, the skin lightens in colour, by the time a beluga is about 9 years of age, it is white in colour. Adult males are larger than adult females. Belugas feed mainly on squid and fish. They themselves are preyed upon by polar bears, killer whales and humans, and to a limited extent walrus.



They are a very vocal species, having earned the name of “the sea canary”. They make sounds which are used for echolocation, that is to help them find their way and their food, as well as sounds to communicate, which are those which can be heard by other whales. They have a habit unique among whales, and that is that they concentrate in estuaries during the summer. This has made them well accessible to hunters and well known to the general public.

Traditional Use

Highly valued food resource.

Important Habitat

Between Parry and Garry islands; Kugmallit Bay; mouth of Horton River.

Calving in Mackenzie Bay and Shallow Bay.

Management Plans/Agreements

Inuvialuit Inupiat Beaufort Sea Beluga Whale Agreement (2000)

Beaufort Sea Beluga Management Plan (1998)

Recent Research

Beluga Monitoring Program:

- standardized in 1977 in Mackenzie Delta,
- Paulatuk added in 1989,
- FJMC took over program in 1987,
- Continues to present day,
- Samples and enumerates the catch,
- Conducted by the HTC representatives and coordinated by the FJMC,
- Constitutes the largest and longest database of beluga harvest monitoring in the Arctic.

Aerial Surveys:

- 1970s and 1980s by oil and gas industry contractors

DNA:

- Beaufort Sea beluga constitute one of the largest stocks of beluga in Canada, and one of four that overwinters in the Bering Sea.
- Together these four stocks make up the Bering Sea population.
- Genetic studies have shown the stocks are discreet, with the exception of some wanderings by the large males.

Satellite Telemetry:

- A total of 27 beluga whales were tagged with satellite transmitters in the Mackenzie Delta in 1993 (n=4), 1995 (n=16), 1997 (n=7)
- In two of the study years, when the whales were tagged earlier in the season, the largest males travelled to Viscount Melville Sound where they spent 2-3 weeks diving/feeding, before undertaking their migration back to the Bering Sea
- Females and calves tended to swim counter-clockwise circuits in Amundsen Gulf.

Brennin, R., Murray, B.W., Friesen, M.K., Maiers, D., Clayton, J.W. and B.N. White. 1997. Population genetic structure of beluga whales (*Delphinapterus leucas*): mitochondrial DNA sequence variation within and among North American populations.

Brown-Gladden, J.G., Ferguson, M.M. and J.W. Clayton. 1997. Matriarchal genetic population structure of North American beluga whales, *Delphinapterus leucas*, (Cetacea: Monodontidae).

Byers, T. and L.W. Roberts. 1995. Harpoon and Ulus: Collective wisdom and traditions of Inuvialuit regarding the beluga (qilalugaq) in the Mackenzie River estuary. Unpublished Report. DIAND / FJMC.

de March, B.G.E., Maiers, L.D. and M.K. Freisen. 1999. Genetic differences among Canadian and adjacent beluga whale stocks as determined by mitochondrial DNA and 15 nuclear DNA microsatellite loci. NAMMCO Scientific Committee.

Harwood, L.A., Innes, S., Norton, P. and M.C.S. Kingsley. 1996. Distribution and abundance of beluga whales in the Mackenzie Estuary, Southeast Beaufort Sea, and west Amundsen Gulf during late July 1992. DFO.

Harwood, L.A. and T.G. Smith. 2000. Whales of the Beaufort Sea: an overview and outlook. DFO.

Martin, A.W. and T.G. Smith. 1999. Strategy and capability of wild belugas, *Delphinapterus leucas*, during deep benthic diving. Cdn Jnl of Zoology 77: 1783-1793.

Richard, P.R., Martin, A.R. and J.R. Orr. 2000. Summer and autumn movements of belugas of the Eastern Beaufort Sea. DFO.

Wagemann, R., Innes, S. and P.R. Richard. 1996. Overview and regional and temporal differences of heavy metals in Arctic whales and ringed seals in the Canadian Arctic. Science and the Total Envnt 186: 41-66.

Wong, P.L. 1999. Beluga whale (*Delphinapterus leucas*), bowhead whale (*Balaena mysticetus*) and ringed seal (*Phoca hispida*) in southeastern Beaufort Sea. DFO.

Research Priority

High - Community interest in the following:

1. Improve collection and analysis of information obtained from harvest, process and summarize all existing data, compare data with other data sets, record traditional knowledge.
2. Regular census including survey of summering range.
3. Inshore and Offshore Movement Study.

Population Status

- Index of 1992 stock size 19,629 (95% Confidence Interval: 15,134 - 24,125) (Harwood et al. 1996)
- growth rate 2.5%
- stock is stable or increasing
- present harvests are less than 1% of conservative estimate of stock size.

Population Goal

Unspecified, adequate numbers at present.

Conservation Measures

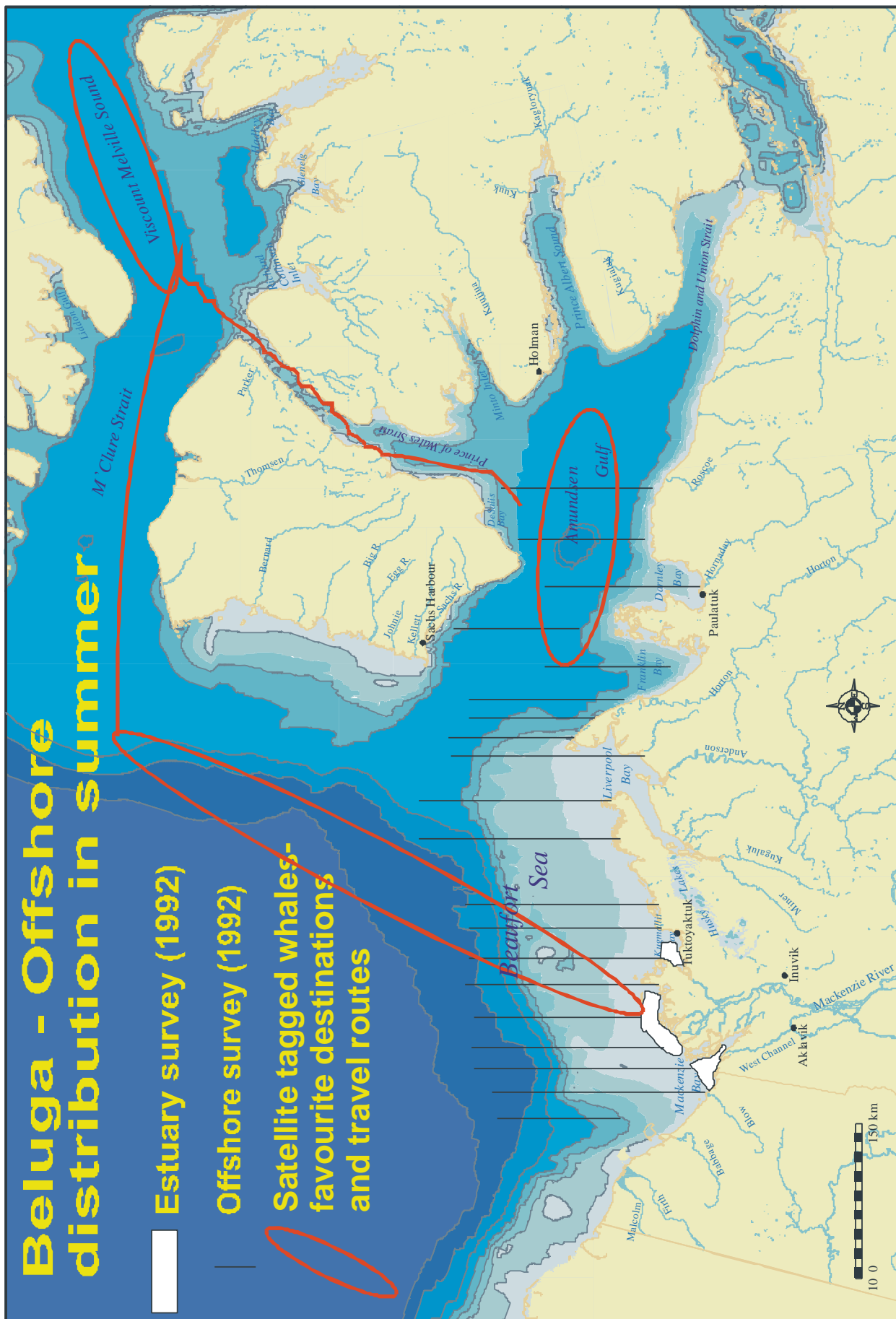
- Support the Beaufort Sea Beluga Management Plan.
- Follow HTC Beluga Bylaw.
- Identify and protect important habitats from disruptive land uses.

TUKTOYAKTUK HUNTERS & TRAPPERS COMMITTEE BELUGA HUNTING BYLAWS

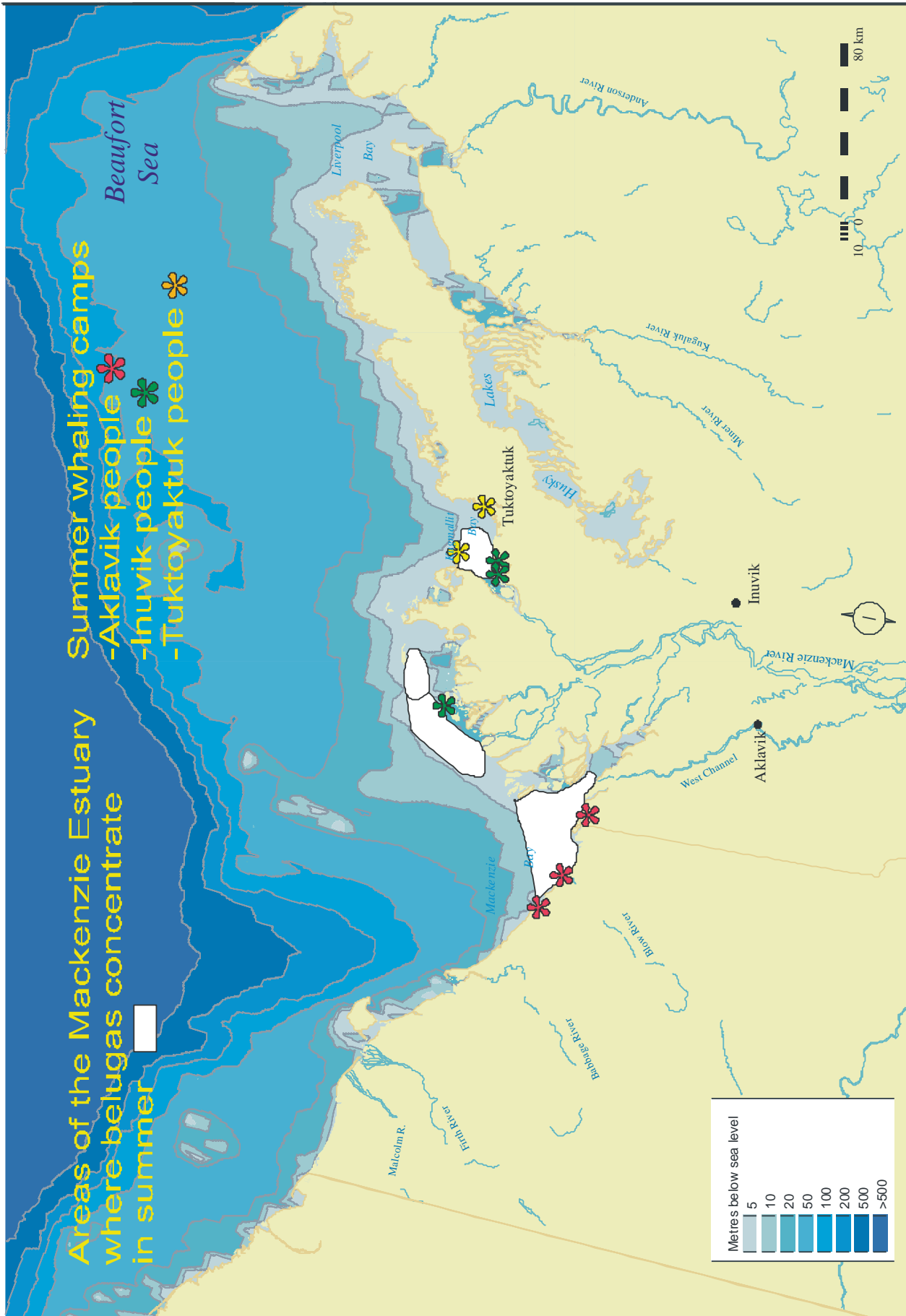
1. Each boat will have the following equipment:
 - a) A rifle of not less than 30-30 calibre;
 - b) Two harpoons equipped with line and float, or one such harpoon and a “seal hook”;
 - c) One grapple hook attached to a sufficient length of line to reach the ocean bottom in the area being hunted;
 - d) One float marker with enough line to reach the ocean bottom in the area being hunted, and equipped with an anchor or;
 - e) A towing line.
2. Each hunter must attempt to retrieve sunken or wounded whales before hunting for another whale.
3. No person shall, at any time, take more whales on a hunt than can adequately be taken care of considering limitations of the boat, weather, the towing distance, and the number of people in the camp available for processing.
4. Beluga hunters must provide Beluga Harvest Monitors with the requested information and reasonable access to harvested whales for measurements and samples.
5. There shall be no hunting in “No Hunting Zones” if applicable .
6. There shall be no interference during the hunt by tourists or operators.

Beluga Hunting Guidelines

1. A proven method by some hunters has reduced loss rates considerably, by harpooning first. Whales should be harpooned before shooting.
2. No person should hunt alone.
3. Each boat must have at least one experienced hunter.
4. All carcasses must be towed out to the area designated by the Tuktoyaktuk Hunters and Trappers Committee after processing.
5. These rules may from time to time be changed by the THTC.



Map 21. Beluga - Offshore Distribution in Summer




Map 22. Summer Beluga Habitat and Tradition Whaling Camps

BOWHEAD WHALE (*Balaena mysticetus*) / AQVIQ (or) ARVIA

Biology

The bowhead whale is a baleen whale, black in colour except for white markings on chin and tail that usually come with age. Bowheads may reach a length of up to 20 m (65 ft.), with 12-15 m (40-50 ft) being the usual size. A small adult weighs 13,608 kg (30,000 lb). Blubber can be up to 51 cm (20 in.) thick. They reach adulthood at about 20 years, and have one calf every 3 to 5 years. They



feed lower in the food chain than the beluga, choosing areas where zooplankton is concentrated. They usually travel singly or in small groups. They make vocalizations which are a lower frequency than beluga.

The Western Arctic population of bowhead whales is one of three remaining in Canada, and constitutes more than 90% of the world's remaining bowhead whales.

The Alaskan Inupiat harvest about 60 whales per year. Aklavik took one bowhead in 1991, and another in 1996.

Important Habitat

Offshore of Tuktoyaktuk Peninsula, Cape Bathurst, King Point,

Management Plans/Agreements

Bowhead Whale Management Strategy: DFO, FJMC, Aklavik HTC (Draft 1991).

Recent Research

In the 1980s, extensive, multi-year programs were undertaken to monitor distribution of bowheads in both the Canadian and Alaskan Beaufort Sea areas, to study the effects of industry on bowheads, and photogrammetry to identify individuals.

Currently, if a bowhead whale is harvested, the community harvest monitor takes the measurements and samples, with a biologist from DFO.

FJMC Mitochondrial DNA - Stock identity study, 1992 - ongoing.

U.S. Minerals Management Branch - Acoustical playback study scheduled for 1993.

U.S. Minerals Management Branch - Satellite tagging research 1992 - ongoing.

Braithwaite, L.F., Aley, M.G. and D.L. Slater. 1983. The effects of oil on the feeding mechanism of the bowhead whale.

George, J.C., Bada, J., Zeh, J., Scott, L., Brown, S.E., O'Hara, T. and Suydam, R. 1999. Age and growth estimates of bowhead whales, *Balaena mysticetus*, via aspartic acid racemization.

Harwood, L.A. and T.G. Smith. 2000. Whales of the Beaufort Sea: an overview and outlook. DFO.

Koski, W.R., Miller, G.W. and R.A. Davis. 1988. The potential effects of tanker traffic on the bowhead whale in the Beaufort Sea. NOGAP.

Richardson, W.J., Greene, C.R., Koski, W.R., Smultea, M.A., Cameron, G., Holdsworth, C., Miller, G., Woodley, T. and Wursig, B. 1991. Acoustic effects of oil production activities on bowhead and white whales visible during spring migration near Pt. Barrow, Alaska, 1989 phase: sound propagation and whale responses to playbacks of continuous drilling noise from an ice platform, as studied in pack ice conditions. LGL Limited.

Treacy, S.D. 1998. Aerial surveys of endangered whales in the Beaufort Sea, fall 1997. U.S. Minerals Management Service.

Wagemann, R., Innes, S. and P.R. Richard. 1996. Overview and regional and temporal differences of heavy metals in Arctic whales and ringed seals in the Canadian Arctic. *Science and the Total Env't* 186: 41-66.

Wong, P.L. 1999. Beluga whale (*Delphinapterus leucas*), bowhead whale (*Balaena mysticetus*) and ringed seal (*Phoca hispida*) in southeastern Beaufort Sea. DFO.

Zeh, J.E. 1995. Population size and rate of increase, 1978-1993, of bowhead whales, *Balaena mysticetus*. International Whaling Commission.

Research Priority

High: Community interested in knowing more about species biology.

Population Status

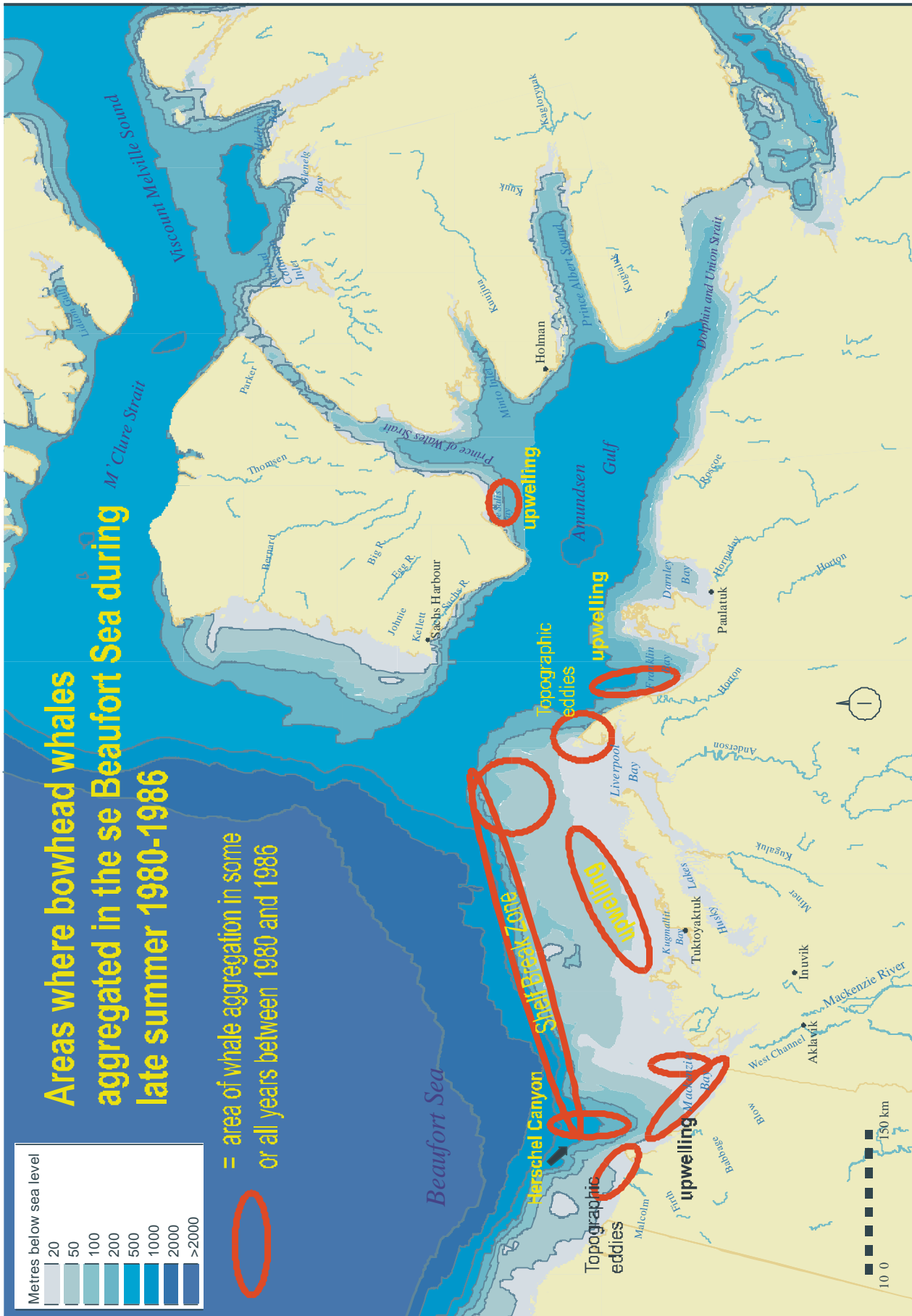
Approximately 8,200 and increasing at a rate of 3% annually.

Population Goal

Maintain thriving population for subsistence harvest. Unspecified. Currently being managed for population recovery.

Conservation Measures

- Identify and protect important habitats from disruptive uses.



Map 23. Summer Bowhead Habitat

SEALS

RINGED SEAL (*Pusa hispida*) / **NATCHIQ** and
BEARDED SEAL (*Erignathus barbatus*) / **UGRUK**

Biology

Ringed seals and bearded seals are important components of the marine ecosystem and serve as the primary prey source for polar bears.

Ringed Seals

Ringed seals are the smallest of all pinnipeds (seals, sea lions, and walruses) with adults in the Beaufort Sea rarely exceeding 1.5 m (5 ft.) in length and 68 kg (150 lb) in weight. Ringed Seals weigh the most in the winter and early spring when they have a thick layer of blubber under their skin. The blubber serves as insulation and as an energy source during the breeding and pupping season. The weight of ringed seals declines with the decrease in feeding during the reproductive and moulting season.

The colouration of ringed seals is quite variable, but the basic pattern is a grey back with black spots and a light belly. The seal gets its name from the black spots ringed with light marks.

Ringed seals eat a variety of invertebrates and fish. The particular species eaten depends on availability, depth of water, and distance from shore. In the Beaufort Sea, the important food species are arctic cod, saffron cod, shrimps and other crustaceans.

The ringed seal is an important element of the arctic marine ecosystem, both as the main prey of polar bears and a major consumer of marine fish and invertebrates. It continues to be an important species in the subsistence harvests and economy of Holman, as well as in Sachs Harbour, Tuktoyaktuk and Paulatuk. Seals are harvested for food, for dog food, and for pelts for handicrafts and clothing. Seal harvests in the ISR between 1988-1996 averaged 1,050 per year, with more than 70% of this coming from Holman. Present day harvests are 20-30% of what they were years ago.

Bearded Seals

The bearded seal is the largest true seal normally found in the Beaufort Sea. Bearded seals are heaviest during winter and early spring when they may attain a weight of more than 340 kg (750 lb). From June through September adults usually weigh from 216-239 kg (475-525 lb). This seasonal loss of weight results from decreased feeding during spring and summer and is most obvious in changes of the thick layer of blubber under the skin. Measured from nose to tip of tail (not including hind flippers), adults average about 2.4 m (93 in.). Colour varies from a tawny-brown or silver-grey to dark brown.

Bearded seals have neither spots nor bands. They have comparatively long whiskers, rounded foreflippers of which the middle one of the five digits is longest, relatively small eyes, and four mammary teats rather than two as in the ringed seal.

Females bear a single pup, usually during late April or early May. The average weight of pups at birth is around 34 kg (75 lb), and average length is about 1.3 m (52 in.). By the end of a brief nursing period lasting from 12 to 18 days, pups increase their weight almost three times, to around 86 kg (190 lb).

Bearded seals eat a wide variety of invertebrates and some fishes found in and on the rich bottom of the shallow Bering and Chukchi seas. The main food items are crabs, shrimp, clams and snails.

Traditional Use

Clothing (boots, mittens), some used for food.



FJMC / DFO

Important Habitat

West of, and including Finger Lakes area; Liverpool Bay; Kugmallit Bay, Wood Bay and Tuktoyaktuk coastline.

Management Plans/Agreements

None

Recent Research

Ringed Seal:

Sachs Harbour: seal monitoring programs (reproduction and condition) were conducted from 1987-1989 and in 1992.

Paulatuk: seal monitoring program was conducted from 1993-1994. May be a site of future satellite tagging project with ringed seals (e.g. 2001).

Holman: have been monitoring reproduction and condition of seals each year from 1992-1999, and in Minto Inlet for five years in that time period. Satellite tagging program for ringed seals started in Holman in 1999, with plans to continue in 2000.

Bearded Seal:

None at the present time. Vocalizations were studied in the 1970s near Ramsay Island, near Holman.

Research Priority

Moderate priority: interest in biology and in monitoring health and presence of contaminants.

Population Status

Ringed seals generally more abundant than bearded seals.

Population Goal

Adequate supply at present.

Conservation Measures

- Share hunt among elders.
- Identify and protect important habitats from disruptive land uses.
- Only harvest what is needed.



MAMMALS SPECIES LIST

A total of 36 species of mammals occur in the western arctic. Successful conservation depends on the recognition that all of these species have special habitat requirements and often have significant relationships with all other components of the land and water.

Alaska Vole (<i>Microtus abbreviatus</i>)	Marten (<i>Martes americana</i>)/Qavviatchiaq
Arctic Fox (<i>Alopex lagopus</i>)/Tigiganniq	Meadow Vole (<i>Microtus pennsylvanicus</i>)
Arctic Hare (<i>Lepus arcticus</i>)	Mink (<i>Mustela vison</i>)/Itigiaqpak
Bearded Seal (<i>Erignathus barbatus</i>)/Ugruk	Moose (<i>Alces alces</i>)/Tuttuvak
Beaver (<i>Castor canadensis</i>)/Kigiaq	Muskox (<i>Ovibos moschatus</i>)
Beluga Whale (<i>Delphinapterus leucas</i>)/Qilalugraq	Muskrat (<i>Ondatra zibethicus</i>)/Kivgaluk
Black Bear (<i>Ursus americanus</i>)/Iggarlik	Northern Flying Squirrel (<i>Glaucomys sabrinus</i>)
Bowhead Whale (<i>Balaena mysticetus</i>)/Aqvic or Arvia	Polar Bear (<i>Ursus maritimus</i>)/Nanuq
Brown Lemming (<i>Lemmus sibiricus</i>)	Porcupine (<i>Erethizon dorsatum</i>)
Caribou (<i>Rangifer tarandus</i>)/Tuttu	Red Fox (<i>Vulpes vulpes</i>)/Aukpilaqtaq
Coyote (<i>Canis latrans</i>)	Ringed Seal (<i>Phoca hispida</i>)/Natchiq
Dall's Sheep (<i>Ovis dalli</i>)	River Otter (<i>Lontra canadensis</i>)
Greenland Collard Lemming (<i>Dicrostonyx torquatus</i>)	Snowshoe Hare (<i>Lepus americanus</i>)/Ukalliq
Grizzly Bear (<i>Ursus arctos horribilis</i>)/Aklaq	Tundra Redback Vole (<i>Clethrionomys rutilus</i>)
Hoary Marmot (<i>Marmota caligata</i>)	Tundra Vole (<i>Microtus oeconomus</i>)
Least Weasel (<i>Mustela nivalis</i>)	Wolf (<i>Canis lupus</i>)/Amaruq
Long-tailed Weasel (<i>Mustela frenata</i>)	Wolverine (<i>Gulo gulo</i>)/Qavvik
Lynx (<i>Lynx lynx</i>)/Niuutyiq	Yellow-cheeked Vole (<i>Microtus xanthognathus</i>)

DUCKS / QAUGAIT

King Eider (*Somateria spectabilis*) / **Quingalivik**

Common Eider (*Somateria mollissima*) / **Quingalik**

Mallards (*Anas platyrhynchos*) / **Kurugakpak**

Scoters (Black Duck) (*Melanitta spp.*) / **Taakruaq**

Wigeon (Baldpate Duck) (*Anas americana*) / **Ugiuhiuq**

Old Squaw (*Clangula hyemalis*) / **Ahaliq**

Pintail (*Anas acuta*) / **Kurugak**

Biology

Arrival and departure of ducks are closely tied to breakup and freeze up. Occasional mass die offs of eiders may occur when breakup is delayed.

Mallards

Leave wintering grounds in early February through March to early April. Arrive on breeding grounds early to mid-May. May nest up to 500 m or more from water but usually within 100 m. Clutch size may range from 1-18 eggs though average is about 9. Incubate an average of 28 days. Prefer aquatic and shoreline plants as food, though will eat some invertebrates. Along with pintails, one of the last ducks to leave in fall.



Parks Canada

Pintail

Largest number of breeding pintails in the Canadian Arctic occurs in the Mackenzie Delta, large numbers also occur at Anderson River Delta. Winter in Texas, Mississippi Delta, Mexico, California. Leave wintering grounds in late January, early February through March, arrive in delta mid-May. Prefer open areas with low vegetation to nest. May nest up to 1.6 km (1 mi) from water but average about 40 m (131 ft.). Clutch size ranges from 3-14 eggs, average about 8. Incubate eggs 22 to 23 days. All eggs tend to hatch within about 8 hours. Eat shoreline vegetation, some aquatic plants, cereal grains (in south) and to some extent aquatic invertebrates. Fall migration begins late August.

Wigeon

The highest density of breeding wigeon in North America occurs in the Mackenzie Delta and Old Crow Flats. Winter through central U.S. to Mexico. Leave wintering grounds in early February through March and early April, arrive on breeding grounds in early to mid-May. May nest up to 400 m from water, average about 36 m. Prefer clumps of brush for nesting. Average clutch size 7 to 9 eggs. Incubate eggs for about 24 days. Prefer stems and leafy parts of aquatic plants and terrestrial grasses. Will eat some cereal grains. Begin fall migration in mid-August.

Old Squaw

Nest in greater numbers in Arctic than any other duck. Winter along west coast as far as California. Leave wintering areas in mid-March to mid-April, arrive on breeding grounds late May, early June. Prefer to nest on small islands or on upland areas near tundra ponds. May nest up to 200 m (656 ft.) or more from water but most are quite close, average is less than 10 m (33 ft.). Clutch size may range from 2 to 11 eggs, average about 7. Incubate eggs for about 26 days. Begin fall migration late August or early September.

Scoters (Surf and White-winged)

Winter along west coast from Alaska to Mexico. Leave wintering areas in March, arrive on breeding grounds late May to early June. Prefer to nest in dense cover, often forested or very bushy areas. Nests are very hard to locate. May nest over 200 m from water, average perhaps about 30 to 100 m (98 - 328 ft.). Clutch size ranges from 5-17 eggs, average about 9 eggs. Incubate for about 28 days. Begin fall migration early September.

Eider (King and Common)

Winter in northern waters generally not far from breeding areas. Rarely as far south as B.C. and Washington. Leave wintering areas in late April, arrive on breeding grounds early June. Most nests close to sea, often on small islands also near tundra ponds distant from coast. Common eider and king eider will occasionally nest together. Common eider clutch size ranges from 1 to 14 eggs, average about 4 to 6. King eider clutch size ranges from 2 to 6 eggs, average about 5. Common eiders incubate eggs about 26-28 days, king eider about 23-24 days. Common eider have been observed diving to about 6 m (20 ft.) depth to feed while there is a record of a king eider diving about 55 m (181 ft.). Both prefer aquatic organisms for food, e.g. mussels, crabs, aquatic insect larvae and some aquatic plants. Begin fall migration as early as July (e.g. male king eider) and runs through to late fall (immature birds).

Important Habitat

King Eider: s.w. Banks Island, Tuktoyaktuk Peninsula, Cape Bathurst

Common Eider: s. Banks Island, n.w. Victoria Island

Oldsquaw: Banks Island, Victoria Island (distribution in the ISR is not well-documented)

Surf Scoter: shallow bays along Arctic coast, Mackenzie Delta; large numbers in open sea in October

White-fronted Scoter: Distribution in the ISR is not well understood

Lesser and Greater Scaup: Mackenzie Delta, coastal areas

Wigeon: Mackenzie Delta and Old Crow Flats

Northern Pintail: tundra areas

Management Plans/Agreements

North American Waterfowl Management Plan (1986) (NAWMP)

Migratory Birds Convention Act, 1994

Recent Research

Standardized annual breeding pair survey conducted jointly by CWS and US Fish and Wildlife.

Migration and harvest of King Eiders, CWS

Research Priority

High: Local interest in biology, also concern here and elsewhere on impact of changing water levels and water quality.

King Eider

- Monitor King Eider numbers as part of multi-species surveys to determine population trends in the ISR.
- Determine the breeding range limits of the western arctic King Eider population using stable isotope analysis.
- Document importance of staging areas in the southeastern Beaufort Sea of King Eiders during moult migration (aerial surveys).
- Document the migration routes and the distribution of King Eiders in moulting and wintering areas in the Chukchi and Bering Sea (satellite telemetry).

Common Eider

- Document the migration routes and the distribution of Common Eiders in moulting and wintering areas in the Chukchi and Bering Seas.
- Determine the reproductive success and annual survival of Common Eiders, including factors affecting productivity and survival.
- Locate critical habitat for brood-rearing Common Eiders.

All Species of Waterfowl

- Analyze, summarize and map harvest study data to determine the total harvest, spring staging areas, and the biological and management significance of these data.

Population Status

King Eider:	371,000 (1996) 802,000 (1976)
Pacific Common Eider:	73,000 (1996) 153,000 (1976)
Oldsquaw:	406,751 (1993-1998 average) (Western Canadian Arctic and Alaska)
Scoters:	873,500 (1993-98 average) (North America)
Lesser Scaup:	4.2 million (1993-97 average) (North America)
Continental Goal:	6.2 million
Wigeon:	2.8 million (North America)
Continental Goal:	3.0 million
Northern Pintail:	2.9 million (North America)
Continental Goal:	5.6 million

Population Trends

Scoters: decreasing
 Scaups: decreasing
 Pintails: decreasing
 Mallards: decreasing
 Wigeon : fluctuating but stable
 Oldsquaw: decreasing
 King Eider: decreasing
 Common Eider: decreasing

Population Goal

Maintain thriving population for subsistence harvest.

NAWMP (1986) has a combined goal of 60 million ducks for 29 species of duck in North America. See above continental goals, based on NAWMP (1986).

Conservation Measures

- Do not disturb nesting birds.
- Harvest only what is needed.
- Identify and protect important habitats, including wintering areas, from disruptive land uses.

GEESE AND TUNDRA SWAN

Canada Goose (*Branta canadensis*) / **Uluagullik**

Snow Goose (*Chen caerulescens*) / **Kanguq**

White-fronted Goose (*Anser albifrons frontalis*) / **Nirliq**

Brant (*Branta bernicla*) / **Nigligna**

Tundra swan (*Cygnus columbianus*) / **Qugruk**

Biology

Timing of goose, brant and swan arrival and departure is closely associated with availability of open water and freeze up.

Canada Geese - Local birds part of "Shortgrass Prairie" population, winter central U.S. to Colorado and Texas. Arrive in May. Wide varieties of nest sites. Average clutch size about 4-5 eggs. Incubate eggs about 26 days. Feed on grasses, sedges, berries, seeds, cereal grains. Leave early September.

Snow Geese - Winter California and Mexico. Arrive mid-May. Lay 2-10 eggs (average 6) first week of June. Incubate approximately 22-33 days, off nest first week of July. Feed on terrestrial and aquatic vegetation. Leave early September.

White-fronted Geese - Also known locally as "Yellow legs". Winter in Coastal Texas, Mexico. Leave winter grounds early February through March, arriving Mackenzie Delta mid May through early June. Nest in coastal and upland areas. Typically less down used in nest than other geese. Lay 2-10 eggs, average about 5. Incubate eggs 23-25 days. Feed on seeds and grass.

Brant - Winter along Pacific Coast Mexico to B.C. Arrive late May, early June. Nest close to water. Lay 1-10 eggs, average 3-5 eggs, approximately second week of June. Incubate eggs about 24 days, off nest late July. Some local observation that brant will nest near snowy owls to avoid fox predation.

Swans - Winter east coast U.S. Arrive mid-May. Lay 2-6 eggs (average 5) in June. Remain on nest until mid-August and remain in vicinity until fall migration. Prefer marshy areas, aquatic plants. Fall migration in September.

Traditional Use

Very important food source in spring, down from waterfowl also traditionally used in pillows and blankets.

Important Habitat

Tundra Swan: Mackenzie Delta, Yukon North Slope, mainland coast, southern Banks Island

White-fronted Goose: Outer Mackenzie Delta, Tuktoyaktuk Peninsula, Liverpool and Wood bays, Cape Bathurst, Parry Peninsula, estuary of Kugaluk and Miner rivers, Anderson River Delta, old Horton Channel

Canada Goose: Old Horton Channel / Harrowby Bay, deltas of the Mason, Smoke/Moose and Anderson Rivers.

Lesser Snow Goose: Kendall Island, Anderson River Delta, Egg River, Thomsen River

Brant: Anderson River delta, Tuktoyaktuk Peninsula, Smoke/Moose Delta, Campbell area



W. Lynch / Parks Canada

Management Plans/Agreements

Migratory Birds Conventions Act, 1994

Co-Management Plan for Caribou, Muskox, Arctic Wolves, Snow Geese and Small Herbivores on Banks Island, with Work Plans for Years 1998/1999 to 2002/2003. (RWED / WMAC(NWT) 2000)

North American Waterfowl Management Plan (1986) (NAWMP).

Arctic Goose Joint Venture (part of NAWMP).

Draft Management Plan for the Western Arctic Population of Lesser Snow Geese (1986).

Draft Pacific Coast Brant Management Plan (1991).

Eastern Tundra Swan Management Plan

White Front Goose Management Plan

Recent Research

- Population of Brant on the Mainland of the ISR, CWS
- Productivity of Lesser Snow Geese, Banks Island, CWS
- Monitoring of Snow Goose Habitat on Banks Island, CWS
- Impact of Harvest on Snow Goose Populations in the ISR, CWS

Research Priority

High - The community is interested in knowing more about the biology and ecology of these species. Improving census methods, and identifying important habitat.

White-fronted Goose

- Repeat a subset of aerial transects to determine the population trend in the ISR. (Multi-species surveys).

Snow Goose

- Habitat studies to determine impact of snow geese on the lowland habitat of Banks Island, and to develop a long-term goal for the population.
- Evaluate impacts of increased spring harvest on the different colonies.
- Delineate areas where Banks Island geese can be selectively harvested by the mainland communities without impacting the small colonies.
- Monitor continuing eastward shift of migrating and wintering geese.
- Carry out air photo surveys at 5-year intervals to document population trends at the three Western Arctic colonies.

Brant

- Complete analysis and write-up of recent studies of the distribution, abundance, survival rates and productivity of brant in the ISR.
- Evaluate the impact of grizzly bear predation and other factors on the colonies of brant and snow geese at Anderson River.

Population Status

<u>Tundra Swan - E. Pop'n</u>	84,000 (1993-98) (North America)
Continental Goal	80,000

<u>Tundra Swan - W. Pop'n</u>	81,000 (1993-98) (North America)
Continental Goal	60,000

<u>White-fronted Goose</u>	70,000 (1989-93) (ISR)
	797,000 (1992-98 average) (North America)
Continental Goal	320,000

<u>Lesser Snow Goose</u>	486,000 (1995) (ISR)
	169,600 (1976) (ISR)
Western Arctic Goal	200,000 breeding population
<u>Canada Goose</u>	500,000 (North America)
Continental Goal	150,000
<u>Brant</u>	137,400 (1993 winter average) (North America)
Continental Goal	185,000

Population Trends

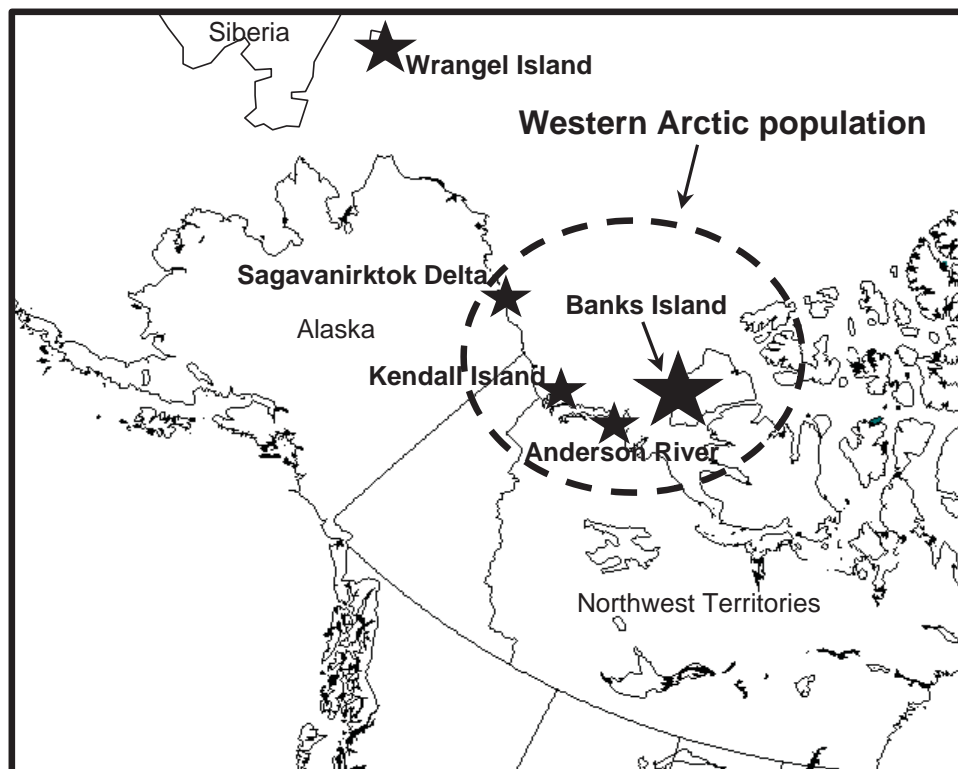
Canada Geese	Increasing
Lesser Snow Geese	Increasing
White-Fronted Geese	Stable
Brant	Stable
Swans	Increasing

Population Goal

See continental goals above, based on the North American Waterfowl Management Plan, 1986 (NAWMP).

Conservation Measures

- Identify and protect important habitats, including wintering areas and key resting sites, from disruptive land uses.
- Do not harvest more than is needed.
- Support North American Waterfowl Management Plan (1986) and Arctic Goose Joint Venture.
- Support the "Principles for the Conservation of Migratory Birds in the Inuvialuit Settlement Region" WMAC (NWT).



Map 24. Locations of Lesser Snow Goose colonies in the Western Arctic and Wrangel Island

LOONS

Common Loon (*Gavia immer*) / **TUTLIK**
Yellow-billed or King Loon (*Gavia adamsii*) / **Qaqauq**
Pacific Loon (*Gavia pacifica*) / **Maliri**
Red-throated Loon (*Gavia stellata*) / **Suglia**



RWED

Biology

Arrive in May, 1 - 2 eggs laid in June, migrate south in September. Feed on small fish. Arctic and red-throated arrive mid-June, leave late August early September. Different loons will use same habitats.

Important Habitat

Delta, North Slope coast.

Management Plans/Agreements

Migratory Bird Convention Act, 1994

Recent Research

Barr, J.F. 1997. Status report on the yellow-billed loon, *Gavia adamsii*, in Canada. COSEWIC.

Dickson, D.L. 1988. Monitor reproduction and life history of Red-throated Loons in event of pollution. CWS.

Dickson, D.L., 1992. The Red-throated loon as an indicator of environmental quality. CWS. Occasional Paper No. 73.

Dickson, D.L., 1993. Breeding biology of red-throated loons in the Canadian Beaufort Sea Region. Vol. 46, No. 1.

Vogel, H. 1997. COSEWIC status report on the common loon (*Gavia immer*) in Canada. COSEWIC.

Research Priority

High: Community interested in more information on biology.

Population Status

Local indigenous observation suggests that Yellow-billed loons used to be abundant now are less so.

Population Goal

Thriving population.

Conservation Measures

- Do not disturb nesting birds.
- Identify and protect important habitats from disruptive land uses.

PTARMIGAN (*Lagopus spp.*) / QAIQ**Rock Ptarmigan (*Lagopus mutus*)****Willow Ptarmigan (*Lagopus lagopus*)****Biology**

Breed in early May, lay eggs in June. Willow ptarmigan lay 5-10 eggs, rock ptarmigan lay 6-15 eggs.

Traditional Use

Ptarmigan are a well-liked food source within the community.

Important Habitat

Willow ptarmigan use willow sors, muskeg areas, sheltered valleys. Common on Delta and Richardson Mountain foothills, Running River. Rock ptarmigan found along coastal hills, rocky tundra, North Slope and above timber line in mountains.



RWED

Management Plans/Agreements

None.

Recent Research

Study of contaminant levels in willow ptarmigan from Anderson River Delta and Kittigazuit Bay area conducted in 1989. GNWT Department of Renewable Resources, Yellowknife. Report in progress. Numerous YTG surveys in northern Yukon for past twenty years.

Research Priority

Low.

Population Status

Varies from year to year.

Population Goal

Unspecified though community would be interested in having more around.

Conservation Measures

- Identify and protect important habitats from disruptive land uses.

SANDHILL CRANE (*Grus canadensis*) / TATIGAQ

Biology

Winters in southern U.S. to Mexico. Arrive end of April or early May before snow geese. Nest is grass mound in marsh or wet meadow. Lay 2 eggs around middle of May, hatching in mid-June. Feed on insects, lemmings, aquatic plants, grains, amphibians. Fall migration late August early September.

Important Habitat

Foothills, upland areas, Shallow Bay, Coastal Areas

Management Plans/Agreements

Migratory Bird Convention Act, 1994

Recent Research

Austin, J. 1997. Delineation of Sandhill Crane subspecies and their distribution. 1996-1997. Canadian Wildlife Service.

Reed, J.R. 1988. Arctic Adaptations in the Breeding Biology of Sandhill Cranes, *Grus canadensis*, on Banks Island, Northwest Territories. *In* Canadian Field-Naturalist, 102(4): 643-648.

Research Priority

Unspecified.

Population Status

Appear to be increasing.

Population Goal

Unspecified.

Conservation Measures

- Do not disturb nesting birds.
- Identify and protect important habitats from disruptive land uses.



Parks Canada

EAGLES

BALD EAGLE (*Haliaeetus leucocephalus*)

GOLDEN EAGLE (*Aquila chrysaetos*) / **TINGMIAQPAK**

Biology

Bald Eagle

More common in Delta than outlying areas. Usually nest in trees, begin nesting in April-May, incubate eggs approximately 34-35 days, young leave nest (fledge) by 70-80 days. Primarily feed on fish, often dead or dying fish. Fall migration in September.



Parks Canada

Golden Eagle

Much more common in Richardson Mountains than Bald Eagles. Use both cliff and tree nests, 1-2 young per year. Begin nesting in April-May, incubate approximately 35-45 days, young leave nest (fledge) after 65-75 days. Primarily feed on rabbits, hares, ground squirrels, will occasionally prey on young of larger mammals. Late fall migration.

Important Habitat

Willow River, Fish Creek, First Creek, Mackenzie Delta, Herschel Island, North Slope Coast (birds of prey generally).

Management Plans/Agreements

None.

Recent Research

Richardson Mountains Raptor Surveys, 1987-1989. GNWT Department of Renewable Resources and WMAC (NWT).

Monitoring Raptors and the Canadian Peregrine Falcon Survey (CWS / Parks Canada, 2000)

Kirk, D.A. 1996. Status report on the golden eagle, *Aquila chrysaetos*. COSEWIC.

Lang, A. 1984. Status report on the bald eagle, *Haliaeetus leucocephalus*, in Canada. COSEWIC.

Research Priority

Moderate - Community interested in ecological relationship, role in food chain.

Population Status

Bald Eagles have been more common in delta in early 1990's. Golden Eagles have also been more common in Delta in early 1990's but less common than bald eagles.

Population Goal

Unspecified.

Conservation Measures

- Do not harass or disturb nesting birds.
- Do not export birds.
- Identify and protect important habitats (including southern wintering habitat) from disruptive land uses.

PEREGRINE FALCON (*Falco peregrinus anatum*) / **KIRGAVIK**
GYRFALCON (*Falco rusticolus*)
ROUGH LEGGED HAWK (*Buteo lagopus*) / **QILGIQ**

Biology

Peregrine Falcon: May nest in cliffs. Lay 2-4 eggs. Feed on small to medium sized birds.

Gyrfalcon: Nest in cliffs and occasionally trees, lay 3-4 eggs. Feed on ground squirrels, ptarmigan, and occasionally hare. Populations cycle with prey availability.

Rough-legged Hawk: Nest on cliffs. Lay 2-5 eggs. Feed on lemmings, ground squirrels.

Important Habitat

Richardson Mountains, Coastal areas with suitable cliff nesting habitat. Herschel Island important for rough-legged hawk.



Richard Fyfe

Management Plans/Agreements

GNWT and Yukon Birds of Prey Regulations.

Convention on International Trade in Endangered Species (CITES); Peregrine Falcon - Appendix 1.

Recent Research

Richardson Mountains Raptor Surveys, 1987-1989. GNWT Department of Renewable Resources and WMAC (NWT). Report in progress.

Monitoring Raptors and the Canadian Peregrine Falcon Survey (CWS / Parks Canada, 2000)

Numerous YTG surveys and work on reintroduction of peregrines over past 30 years.

Poole, K. and R. Bromley, 1985. Aspects of the ecology of the gyrfalcon in the Central Arctic, Northwest Territories. GNWT, Department of Renewable Resources File Report No. 52.

Research Priority

Moderate - Interest in ecological relationships, role in food chain.

Population Status

Local indigenous observation suggests there appears to be fewer gyrfalcon in vicinity of Herschel Island than in past. Gyrfalcon were abundant apparently in the early 1940's.

Appear reasonably stable in Richardson Mountains. Evidence of long term occupation.

Population Goal

Unspecified, adequate numbers at present.

Conservation Measures

- Do not export.
- Do not harass or disturb nesting birds.
- Identify and protect important habitats from disruptive land uses.

SNOWY OWL (*Nyctea scandiaca*) / UKPIK

Biology

Most migrate to region in spring, however, a few may overwinter. Arrive in April, nesting mid to late May. Prefer to nest on elevated ground. Off nest in late August. Lay 5-7 eggs, some reports of 12, incubation 32 to 33 days. May feed on lemmings, birds, fishes. Variable numbers year to year. Appear to have ecological association with brant. Usually low numbers.

Traditional Use

Have been used as food in past.

Important Habitat

Coastal Areas.

Management Plans/Agreements

None

Recent Research

Kirk, D.A. 1995. Status report on the snowy owl, *Nyctea scandiaca*, in Canada. COSEWIC.

Research Priority

Low

Population Status

Appear to be decreasing, though some sense they were abundant in 1991. Population appear to be high in some years and low in others.

Population Goal


Unspecified. Adequate numbers for community needs.

Conservation Measures

- Hunt only when needed.
- Identify and protect important habitats from disruptive land uses.



TW Hall / Parks Canada



BIRD SPECIES LIST

At least 125 species of birds may visit and nest in the mainland western arctic portions of the ISR. Some may only rarely occur and do not routinely breed in the area. A list of birds which may occur in the area is presented below. These species are important components of the ecosystem, contribute to the quality of life in the area and are an attraction for tourists. Many of these species migrate to wintering areas outside of the ISR, their conservation depends on cooperative work with people outside the region.

Species

Alder Flycatcher
 American Wigeon / **Ugiuhiuq**
 American Robin
 American Tree Sparrow
 Arctic Tern / Mitqutailaq
 Baird's Sandpiper
 Bald Eagle
 Bank Swallow
 Black Guillemot
 Black-bellied Plover
 Blackpoll Warbler
 Bohemian Waxwing
 Bonapartes Gull
 Boreal Chickadee
 Brant / **Nigilnaq**
 Buff-breasted Sandpiper
 Canada Goose / **Uluagulik**
 Canvasback
 Cliff Swallow
 Common Loon / **Tutlik**
 Common Goldeneye
 Common Eider / **Quingalik**
 Common Snipe
 Cowbird (Brown-Headed)
 Dark-eyed Junco
 Dunlin
 Fox Sparrow
 Glaucus Gull (Ross's Gull)

Golden Eagle / **Tingmiaqpak**
 Gray Jay
 Gray-cheeked Thrush
 Green-winged Teal
 Gyrfalcon
 Harlequin Duck
 Harris's Sparrow
 Herring Gull
 Horned Grebe
 Horned Lark
 Iceland Gull
 Killdeer
 King Eider / **Quingalivik**
 Lapland Longspur

Wintering Areas

- South America.
- West and south U.S. to South America and Caribbean.
- U.S. to Mexico.
- Southern Canada to central U.S.
- Sub-Antarctic seas.
- South America.
- Southwest Canada, west and central U.S.
- South America.
- Pacific Ocean (at sea).
- Coastal U.S. to Southern Hemisphere.
- South America.
- Southern Canada, U.S.
- West coast U.S. to Mexico.
- Boreal Forests North America.
- Local concentrations on Pacific coast.
- South America, especially Argentina.
- North Mexico north to limits of open water.
- West and east coast U.S. to Mexico.
- Southern Brazil, central Argentina.
- West coast North America.
- West Coast Canada and U.S. central U.S.
- West coast of Alaska and Aleutians.
- Southwest coast Canada, U.S., Brazil.
- California, S. Arizona
- Southern Canada, U.S.
- West coast Canada and U.S.
- Southern U.S. and west coast U.S.
- West coast of Alaska, Canada, U.S. to southern California.
- B.C., Alberta, Saskatchewan, U.S.
- Boreal forests North America.
- Caribbean to Brazil.
- Mid-U.S. south to Argentina.
- West coast of Alaska and northern B.C.
- West coast Canada and U.S.
- Southwestern Canada, U.S.
- West coast Canada and U.S.
- West coast North America.
- Vancouver Island, Mexico, South America.
- Great Lakes and east coast to Maryland.
- South and central U.S. to central Mexico, Peru.
- Aleutians and northern west coast of North America.
- Southern Canada to southern U.S.

Bird Species List (cont'd)

Least Sandpiper	- Southern U.S. to Brazil.
Lesser Golden Plover	- Mainly east of Rockies, southern South America.
Lesser Yellowlegs	- Southern U.S. to Argentina.
Long-billed Dowitcher	- West coast U.S. to Guatemala.
Long-tailed Jaeger	- Migrant at sea, well off-shore, Southern Hemisphere.
Mallard / Kurugakpak	- Southern Canada to Mexico.
Marsh Hawk	- SW Canada, central U.S. to South America.
Merlin	- Southern Canada
Mew Gull	- West coast Canada and U.S.
Northern Flicker	- West coast Canada, U.S.
Northern Fulmar	- Off coast of western North America to northern Mexico.
Northern Goshawk	- Year round resident, though may move.
Northern Hawk Owl / Naiquqtauruk	- South to western Oregon, Idaho, Wyoming, Nebraska.
Northern Pintail / Iruqaq	- Along Pacific coast, southern U.S. to northern S. America.
Northern Shoveler	- West and south U.S. to South America.
Northern Shrike	- Southern Canada to U.S.
Northern Waterthrush	- Central and South America.
Oldsquaw / Ahaliq	- Aleutians and west coast of North America.
Orange-crowned Warbler	- Southern U.S. to Guatemala.
Pacific Loon / Maliri	- Along coast S.E. Alaska to N.W. Mexico.
Parasitic Jaeger	- At sea from southern U.S. to Tierra del Fuego.
Pectoral Sandpiper	- South America.
Peregrine Falcon / Kirgavik	- Sparingly along west coast of Canada and throughout U.S.
Pine Grosbeak	- Western N.W.T., Yukon, Alaska, B.C., Rocky Mountains.
Pomarine Jaeger	- At sea from southern U.S. to southern hemisphere.
Raven	- Year round in North America - widespread.
Red Knot	- Coast of southern U.S., Mexico, also S. Hemisphere.
Red Phalarope	- Coast of California south, range at sea poorly known.
Red-breasted Merganser	- West coast Canada and U.S.
Red-necked Grebe	- West coast North America.
Red-necked Phalarope	- Pacific Ocean (at sea).
Red-tailed Hawk	- U.S.
Red-throated Loon / Suglia	- Along coast to northern Mexico and Florida.
Red-winged Blackbird	- Northern U.S. south.
Redpoll	- N.W.T., Yukon, Alaska, central Canada
Rock Ptarmigan / Qariq	- Some withdrawal from higher to lower elevations.
Ross's Goose	- Mainly in SW U.S.
Rosy Finch	- Southwestern Canada, west central U.S.
Rough-legged Hawk / Qilgiq	- Southern Canada to southern U.S. but rarely to Mexican
Ruby-crowned Kinglet	- Southern U.S. to Guatemala.
Ruddy Turnstone	- Coastal U.S., Hawaii.
Rusty Blackbird	- Southeastern U.S.
Sabine's Gull	- In Pacific to Chile, local in Atlantic.
Sanderling	- West coast of North America.
Sandhill Crane / Tatigaaq	- Mexico, locally in southern U.S.
Savannah Sparrow	- Southern U.S. to Honduras and Caribbean.
Say's Phoebe	- Southern U.S. to Mexico.
Scaup (Greater)	- West coast of Canada and locally throughout U.S.
Scaup (Lesser)	- West coast of U.S., southern U.S. to northern S. America.
Scoter (Common or Black) / Taakruaq	- Aleutians and along Pacific coast.
Semi-palmated Plover	- West coast of southern North America to South America.
Semi-palmated Sandpiper	- Mainly east of Rockies to South America.
Sharp-shinned Hawk	- Northern U.S. to South America.
Short-eared Owl / Nipaixuktaq	- Southern U.S. to central Mexico.
Smith's Longspur	- South central U.S.
Snow Bunting	- West coast and central North America, in open country.
Snow Goose / Kangua	- North Mexico, Gulf Coast, migrant through interior.
Snowy Owl / Ukpik	- Cyclic winters to central U.S., Canada except Arctic.
Solitary Sandpiper	- Gulf of Mexico to Argentina.
Spotted Sandpiper	- Southern U.S. to Argentina.
Stilt Sandpiper	- Southern U.S. to Argentina.
Tennessee Warbler	- Mexico to Venezuela.
Three-toed Woodpecker	- West. N.W.T., Yukon, Alaska, N. provinces, Rocky Mtns.


Bird Species List (cont'd)

Tree Swallow	- Southern U.S. to northern South America.
Tundra Swan / Quqruk	- Seaboards of eastern and western North America, end of Alaskan peninsula and locally throughout U.S.
Upland Sandpiper	- Argentina.
Varied Thrush	- West coast Canada and U.S.
Wandering Tattler	- S.W. Coast to U.S. to Ecuador.
Water Pipit (American)	- West coast of U.S., southern U.S. south to El Salvador.
Whimbrel	- West coast of S. North America to S. South America.
White Fronted Goose / Nirliq	- Mexico, Gulf states and occasionally north to Washington.
White-crowned Sparrow	- Southwestern Canada, U.S.
White-rumped Sandpiper	- South America.
White-winged Crossbill	- Western N.W.T., Yukon, Alaska, northern Alberta, B.C.
Willow Ptarmigan / Qarigiq	- Resident year-round.
Wilson's Warbler	- Mexico to Panama.
Yellow Warbler	- Mexico to Peru.
Yellow-billed Loon / Qaqauq	- Along coast of northwestern North America.

ARCTIC CISCO (*Coregonus autumnalis*)

Biology

The Arctic cisco is the most saline-tolerant of the anadromous coregonids and is thus found more often and further from the Mackenzie basin than the other species. It is distinguishable from the least cisco by smaller eyes and scales, more silver colour, white pectoral and pelvic fins, and terminal mouth (at the tip of the body). The Arctic cisco is found in arctic Canada and Siberia. They are common along the Yukon coast and in the Mackenzie Delta during summer. The food fishery



targets Arctic cisco during its departure or return from overwintering areas, such as in Tuktoyaktuk Harbour, and during spawning migrations during fall. They are believed to spawn only in the large tributaries of the Mackenzie River or in the Mackenzie itself. Spawning probably takes place over gravel in fast water areas such as rapids. They reach a maximum length of near 38 cm (15 in.) and may live for up to 20 years. Arctic cisco feed on small fish and crustaceans.

Important Habitat

Mackenzie River and estuary, tributaries to the Mackenzie (spawning habitat), inland lakes. Inner Shallow Bay/Niakunak Bay and Kugmallit Bay are important overwintering and nursery areas. Blue Herring are found off Shingle Point, Bailey Island, N.E. Richards Island, Tuktoyaktuk.

Management Plans/Agreements

None.

Recent Research

Index netting program begun in 1999 in Aklavik and Inuvik (also included RRCs in Aklavik, Inuvik, Fort McPherson and Tsiigehtchic) to document average lengths/weights and abundance of all captured species. This is a long-term program that may include Tuktoyaktuk in the future.

FJMC North Slope Stock Identity Study (Charr and Cisco) conducted in 1989.

Dillinger et al 1992. Can Filed Nat 106: 175-180. Arctic cisco distribution, migration and spawning in the Mackenzie River.

Harwood, L. 1997. Measurement and tagging of arctic cisco in Tuktoyaktuk Harbour to test the netting program. DFO.

Research Priority

Community considers research on the biology and ecology of these species a high priority.

Population Status

Abundant.

Population Goal

Adequate supply at present.

Conservation Measures

- Identify and protect important habitats from disruptive land uses.
- No drilling in areas where these species concentrate for spawning or migration.
- Ensure all oil related activities are closely monitored.

ARCTIC GRAYLING (*Thymallus arcticus*) / HULUKPAUGAQ

Biology

Distributed throughout the northern regions of western provinces, the Northwest Territories, Yukon, Alaska and the headwaters of the Missouri River in Montana. Also present in Eurasia. Grayling require clear water typically associated with small streams or medium rivers and, therefore, they are rare in the turbid Mackenzie River. In the western Arctic, they are known to occur in the groundwater fed springs on the Yukon North Slope and in most rivers to the east of the Mackenzie. Grayling can be highly migratory, using different streams for spawning, juvenile



E.R. Keeley

rearing, summer feeding, and overwintering or may complete their entire life without leaving a short section of stream or lake. Grayling may overwinter in lakes or the lower reaches and deeper pools of medium-sized rivers. Grayling are primarily a shallow water fish and mainly feed at the surface on terrestrial and aquatic insects, but will also consume crustaceans, small fish and fish eggs. Unlike most other members of the salmon family, grayling spawn in spring typically as the ice is just breaking up. Spawning occurs over gravel areas in running water and no redds are built. Grayling fry hatch about three weeks after spawning and occupy the quieter waters near where they were hatched. Most grayling do not become sexually mature until 6-9 years of age. Average length is approximately 35 cm (14 in.). Maximum weight is approximately 2.5 kg (5.5 lb).

Important Habitat

Kugaluk River, Coastal rivers of North Slope. Occasionally Richards Island.

Management Plans/Agreements

None.

Recent Research

Index netting program begun in 1999 in Aklavik and Inuvik (also included RRCs in Aklavik, Inuvik, Fort McPherson and Tsiigehtchic) to document average lengths/weights and abundance of all captured species. This is a long-term program that may include Tuktoyaktuk in the future.

Some grayling were tagged in the Babbage River in fall 1992 as part of FJMC sponsored project.

Research Priority

Unspecified.

Population Status

Locally common in certain streams.

Population Goal

Adequate supply at present.


Conservation Measures

- Harvest only what is needed.
- Identify and protect important habitats from disruptive land uses.

BLUE or PACIFIC HERRING (*Clupea pallasii*)

Biology

Pacific herring are true marine fish and can be identified from other “herring” species (Arctic and least ciscos) by the absence of the adipose fin (a small fleshy “knob” posterior to the dorsal fin) found on salmon, charr, grayling, whitefish, coney and ciscos. Pacific herring are very important to the coastal waters of the Beaufort Sea and are utilised by people in the community of Tuktoyaktuk. Pacific herring are preyed upon by beluga whales, seals and a



large number of marine and anadromous fish species. Pacific herring spawn around the time of ice break-up (late June) in the deep coastal bays in which they have overwintered. Tuktoyaktuk Harbour is a major overwintering area. Spawning is confined to shallow, vegetated areas in the intertidal and subtidal zones. Following spawning, they disperse throughout the Beaufort for feeding and return to overwintering sites beginning in late August. Herring probably spawn every year after reaching sexual maturity at about 6-7 years of age in this area. The number of eggs varies with the age/size of the fish and averages 20,000 annually. Average life span for these fish is up to 16 years in the Bering Sea. Their food consists of small fish, crustaceans and copepods.

Important Habitat

Mackenzie River and estuary, tributaries to the Mackenzie (spawning habitat), inland lakes. Inner Shallow Bay/Niakunak Bay and Kugmallit Bay are important overwintering and nursery areas. Blue Herring are found off Shingle Point, Bailey Island, N.E. Richards Island, Tuktoyaktuk.

Management Plans/Agreements

None.

Recent Research

Index netting program begun in 1999 in Aklavik and Inuvik (also included RRCs in Aklavik, Inuvik, Fort McPherson and Tsiigehtchic) to document average lengths/weights and abundance of all captured species. This is a long-term program that may include Tuktoyaktuk in the future.

FJMC North Slope Stock Identity Study (Charr and Cisco) conducted in 1989.

Research Priority

Community considers research on the biology and ecology of these species a high priority.

Population Status

Abundant.

Population Goal

Adequate supply at present.


Conservation Measures

- Identify and protect important habitats from disruptive land uses.
- No drilling in areas where these species concentrate for spawning or migration.
- Ensure all oil related activities are closely monitored.

BROAD WHITEFISH (*Coregonus nasus*) / ANAAKIQ

Biology

Distributed in fresh and brackish waters of arctic drainages of northwestern North America and northern Eurasia, south to approximately the 60th parallel. Spawn mainly over gravel areas in rivers in October or November. Downstream migration of post-spawning fish may occur gradually over the winter. May mature at approximately seven years of age. More frequently encountered in rivers than lakes, although distinct anadromous and non-migratory lake dwelling stocks are known from the Mackenzie River basin. Often found in coastal areas of the Beaufort Sea. Feed on aquatic insects, small molluscs and crustaceans. It is a deep-bodied fish with a blunt snout and short head. Average length is near 45 cm (18 in.).



Often found in coastal areas of the Beaufort Sea. Feed on aquatic insects, small molluscs and crustaceans. It is a deep-bodied fish with a blunt snout and short head. Average length is near 45 cm (18 in.).

Important Habitat

Several overwintering areas in East Channel and Whitefish Bay. Tuktoyaktuk Harbour, Mason Bay, Mallik Bay, Shallow Bay, streams of Tuktoyaktuk Peninsula, spawning throughout Mackenzie system.

Management Plans/Agreements

Broad whitefish will be the second species for an Integrated Fisheries Management Plan for this area. Discussions will begin in 2001.

Recent Research

Index netting program begun in 1999 in Aklavik and Inuvik (also included RRCs in Aklavik, Inuvik, Fort McPherson and Tsiigehtchic) to document average lengths/weights and abundance of all captured species. This is a long-term program that may include Tuktoyaktuk in the future.

DFO/FJMC traditional knowledge study being conducted on broad whitefish beginning 1992. Data being collected in conjunction with Mackenzie River Test Fishery (1989-1994).

Tallman, R.F., and J.R. Reist. 1997. Proceedings of the broad whitefish workshop: the biology, traditional knowledge and scientific management of broad whitefish (*Coregonus nasus* (Pallus)) in the lower Mackenzie River. Can. Tech. Rpt. Aquat. Sci. 2193.

Treble, M. 1994. Lower Mackenzie River broad whitefish, *Coregonus nasus*: central Delta biological characteristics (1984-1990), commercial and subsistence harvest trends, and local management issues. University of Manitoba.

Research Priority

Unspecified.

Population Status

Locally abundant.

Population Goal

Maintain abundant population to support subsistence harvest.


Conservation Measures

- Only harvest what is needed.
- Identify and protect important habitats from disruptive land uses.

BURBOT or LOCHE (*Lota lota*) / TITTAALIQ

Biology

One of few Canadian fish that spawns in mid-winter (January-March) under the ice. Spawning usually in 3 m or less of water over sand or gravel in shallow bays or on gravel shoals. Most spawn in lakes though some use rivers. Males arrive to spawn 3 or 4 days before females. Spawn at night.



Move into tributary rivers during late winter early spring. Move to deep water in summer. Females generally larger than males. Maximum size known for Canada is about 1 m (3 ft) long and 8.4 kg (18.5 lb). Elsewhere may reach 34 kg (75 lb). Maximum age about 15 years. Feed mostly on aquatic insect as young, adults primarily eat other fish.

Important Habitat

Mouths of creeks in the fall. Winter and spring may be abundant in fresh or brackish waters of Kugmallit Bay's coastal embayments.

Management Plans/Agreements

None.

Recent Research

Index netting program began in 1999 in Aklavik and Inuvik (also included RRCs in Aklavik, Inuvik, Fort McPherson and Tsiigehtchic) to document average lengths/weights and abundance of all captured species. This is a long-term program that may include Tuktoyaktuk in the future.

Arctic Borderlands Ecological Co-op Study on Loche Livers, 1999.

Lockhart, L. Study of loche Livers from Mackenzie River Near Norman Wells. DIAND Environmental Studies No. 61.

Research Priority

Unspecified.

Population Status

Appear locally common and stable.

Population Goal

Maintain abundant population to support subsistence harvest.


Conservation Measures

- Only harvest what is needed.
- Identify and protect important habitats from disruptive land uses.

CONEY or INCONNU (*Stenodus leucichthys*) / HIGAQ

Biology

The largest member of the whitefish family but distinguishable from the more common whitefish by the strong extended lower jaw. Often called "coney" by resident of the area, inconnu are present in northwestern North America and Eurasia. Coney are anadromous in some areas, making long (up to 1000 km (621 mi.) migrations to upstream spawning areas, whereas in other areas, they are lake dwelling. Coney may reach



weights in excess of 20 kg (44 lb) and lengths greater than 1 m (3.3 ft.). Upstream, spawning migrations of coney from coastal overwintering areas begin during the period of ice break-up. Some fish move to feeding grounds while mature fish migrate to spawning areas. Coney spawn in 1-3 m (3.3-9.8 ft.) of water with fast current over a bottom composed of different sized gravel. Spawning occurs during late afternoons and evenings in late September and early October. Coney do not dig a redd, or spawning nest. The slightly adhesive fertilised eggs fall to the stream bottom where they lodge in the gravel. Unlike Pacific salmon, which die after spawning, coney are capable of spawning several times. A rapid downstream migration occurs after spawning as coney move back to coastal areas. Eggs hatch in approximately six months with fry being washed downstream by spring runoff to delta or coastal areas. Fry begin to feed on plankton, but their diet rapidly changes to insect larvae and small fish. By the second year of life, their diet is almost entirely fish.

Age at first spawning varies with the population, but males mature from ages 7 to 11. Some coney may spawn every year, but every other year is probably the rule in most populations.

Important Habitat

Mackenzie River and Mackenzie River Estuary (rearing habitat).

Management Plans/Agreements

The Integrated Fisheries Management Plan for inconnu was signed off by the FJMC and the communities of Tuktoyaktuk, Inuvik and Aklavik. The Plan will also be signed off by the Gwich'in communities of Aklavik, Inuvik, Tsiigehtchic and Fort McPherson as well as Sahtu representatives from Fort Good Hope. It identifies the work plan for next five years. It is the first of several IFMPs planned for the area.

Recent Research

Index netting program begun in 1999 in Aklavik and Inuvik (also included RRCs in Aklavik, Inuvik, Fort McPherson and Tsiigehtchic) to document average lengths/weights and abundance of all captured species. This is a long-term program that may include Tuktoyaktuk in the future.

DFO stock status report released in September 1998. (Stock Status Report D5-04, Mackenzie River inconnu).

Strontium analysis of inconnu from the Mackenzie River and Shingle Point in 1997.

Radio tagging of inconnu at Shingle Point and Mackenzie Delta in 1996.

Has been extensively studied in Russia. Information being collected as part of Mackenzie River Test Fishery (1989-1994).

Research Priority

Unspecified.

Population Status

Locally common.

Population Goal

Maintain abundant population to sustain subsistence harvest.


Conservation Measures

- Harvest only what is needed.
- Identify and protect important habitats from disruptive land uses.

DOLLY VARDEN CHARR (*Salvelinus malma*)

Biology

Dolly Varden belong to a group of fish called charr. The light spots on their sides distinguish them from most trout and salmon which are usually black spotted or speckled. In the ISR, Dolly Varden charr occur to the west of the Mackenzie River (e.g. the Big Fish River, the Babbage River, the Firth River, Joe Creek and the Rat River), while Arctic charr occur to the east of the Mackenzie (Hornaday River, Holman rivers).



Dolly Varden spawn in groundwater-fed mountain streams, usually during the fall from mid-August to November. The female, depending on her size, may deposit from 600 to 6,000 eggs (2,500 to 10,000 in the northern form) in depressions, or redds, which she constructs in the streambed gravel by digging with her tail fin. The male usually takes no part in these nest building activities and spends most of his time fighting and chasing other males.

When the female is ready to deposit her eggs, the male moves to her side and spawning begins. Sperm and eggs are released simultaneously into the redd. The eggs develop slowly in the cold water temperatures usually present during the incubation period.

Hatching of the eggs may occur in February, four to five months after fertilization. After hatching, the young Dolly Varden obtain food from their yolk sac and usually do not emerge from the gravel until June.

The young Dolly Varden rear in streams before beginning their first migration to sea. Most Dolly Varden migrate to sea in their third or fourth year, but some wait as long as their sixth year. At this time, they are about 13 cm (5 in) long and are called smolt. This migration usually occurs in May or June, although significant but smaller numbers have been recorded migrating to sea in September and October.

After their first seaward migration, Dolly Varden usually spend the rest of their lives wintering in and migrating to and from fresh water. Southern form Dolly Varden overwinter in lakes, while most northern Dolly Varden overwinter in rivers.

At maturity, Dolly Varden return to spawn in the stream from which they originated. The fish possesses the ability to find their "home" stream without randomly searching, as was the case in their original search for a wintering area. At this age they may be 30.5-41 cm (12-16 in.) long and may weigh from 20-45 g (0.5-1 lb.). Northern Dolly Varden reach maturity at age 5 to 9 after having spent three or four summers at sea, and may be 41-61 cm (16-24 in.) long. Mortality after spawning varies depending on the sex and age of the fish. Males suffer a much higher mortality rate after spawning, partly due to fighting and the subsequent damage inflicted on each other. It is doubtful that much more than 50 percent of the Dolly Varden live to spawn a second time. A small number may live to spawn more than twice. Few southern Dolly Varden appear to live longer than 8 years. Northern Dolly Varden may live as long as 16 years, but individuals over age 10 are uncommon. Maximum size for southern Dolly Varden is between 38-56 cm (15-22 in.) and up to 1.8 kg (4 lb.); however, occasional 4.1-5.4 kg (9-12 lb) fish are reported, especially in northern populations.

Traditional Use

Very important food source.

Important Habitat

Fish Hole, Rat River, Big Fish River, Fish Creek, Babbage River, Peel River, Shingle Point. Charr occasionally travel the Mackenzie near Inuvik and are caught.

Management Plans/Agreements

Rat River Charr Fishing Plan - March 1999

West Side Charr Fishing/Management Plan to cover stocks utilized by Aklavik will begin in 2000.

Recent Research

DFO / GRRB Rat River Charr Study.

Weir assessments for Dolly Varden charr at the Babbage River, Big Fish River and Rat River were done in 1990-1992, 1991 and 1989 respectively. Mark-recapture, radio and Floy tagging studies have been on most stocks, led by the Dept. of Fisheries and Oceans and with community-based technicians undertaking or participating in the field work. Estimates of the size of the stocks are available, and the subsistence fisheries at each system are monitored each year in community-based programs. Monitors are sometimes stationed at Shingle Point.

Index netting program began in 1999 in Aklavik and Inuvik (also included RRCs in Aklavik, Inuvik, Fort McPherson and Tsiigehtchic) to document average lengths/weights and abundance of all captured species. This is a long-term program that may include Tuktoyaktuk in the future.

DFO/Aklavik HTC mark-recapture study at the fish holes on Big Fish River in 1998.

FJMC North Slope Stock Identity Study (Charr and Cisco) conducted in 1989.

Reist, J.D. 1989. Genetic structure of allopatric populations and sympatric life history types of charr, *Salvelinus alpinus/malma*, in the western Arctic, Canada. DFO.

Reist, J.D., Johnson, J.D and T.J. Carmichael, 1992. Variation and specific identity of charr from northwestern Arctic Canada. Special Proceedings of the American Fisheries Society Conference on "Fish Ecology of Arctic North America". Fairbanks.

Research Priority

High: The community is very interested in knowing more about the biology and movement of Arctic Charr. There is also great concern over change in charr abundance and water quality in the Fish Hole.

Population Status

Declining at Fish Hole. Babbage River population appears to be stable. Firth River population appears to be stable.

Population Goal

Unspecified. Maintain adequate numbers to sustain (current/ increased) harvest. Would generally like more.

Conservation Measures

- Ensure harvest is sustainable.
- Do not take more than needed.
- Identify and protect important habitats from disruptive land uses.

RAT RIVER FISHING PLAN - MARCH 1999Goals of the Rat River Fishing Plan - March 1999

1. To maintain a healthy stock of charr in the Rat River system.
2. To maintain and manage the Rat River Dolly Varden charr fishery for the continued use and enjoyment by the residents of Aklavik and Fort McPherson.
3. To encourage cooperation among all users to ensure sound management of the Rat River charr stock.

Recommended Safe Harvest Level

- A) Given the most recent 1998 estimate of stock size (14,919), and DFO's suggested safe removal rate of 10-15%, the safe harvest level for this stock may be on the order of 1500 to 2000 charr per year. This level needs to be refined, however the safe removal rate is based on a study of slower-growing Arctic charr in the central Arctic. Rat River charr are smaller and grow more quickly than their counterparts to the east. The lack of major changes in stock size estimates during the period from 1989-1998 provide some evidence that the stock may be able to withstand removals beyond the 10-15% suggested for the eastern form of Arctic charr.
- B) Until more information or indicators are available, the signatories of this Plan agree to an interim harvest guideline of 2000 charr per year for this fishery.
- To achieve this level of harvest the signatories of this Plan recommend that all persons fishing for Rat River charr cut back their own harvest in the amount of 50% from their 1998 level. People should take only what they need for their own subsistence purposes.
- C) Community fishermen feel that the amount of charr that is consumed by bears, otters or other wildlife may have contributed to the decline in the stock. The amount of charr eaten by predators could be estimated.

Recommended Fishing Gear and Methods

RRCs and HTC are encouraged to set stricter guidelines (by-laws) outlining the following:

- A) Use 10 cm (4 in.) or 11 cm (4.5 in.) mesh nets.
- B) Nets should be no more than 30 meshes deep.
- C) There should be no more than three (3) nets set per household.
- D) Net check intervals should be twice per day during the entire fishing season (weather permitting) to prevent fish wastage.
- E) Fishermen remaining at the fishery throughout the season should be given priority in the selection of fishing sites.
- F) All charr nets should be marked with identification tags provided by the RRCs and HTC.


Life of the Plan

This fourth version of the Plan will be in effect for one year, after which time it will be reviewed again in 2000, prior to the fishing season. The interval for reviewing the Plan after 2000 will be decided in 2000.

JACKFISH or NORTHERN PIKE (*Esox lucius*) / SIULIK

Biology

Although widely distributed throughout Canada, they do not occur in the Maritime provinces and are absent in BC except in northern drainages. Northern pike, also called “jackfish”, are present in most waters of the western Arctic. The northern pike has a long, streamlined body and rows of sharp teeth in an “alligator” type mouth. Pike are typically



considered non-migratory although on occasion they have been noted to move large distances (100 km (161 mi.)). Northern pike spawn on aquatic vegetation in early spring, sometimes before the ice has melted. Pike are voracious and opportunistic feeders, feeding mainly on fish, but also consuming muskrats and ducklings. Preferred habitats are lakes and the warm, clear main channels of rivers or slack water areas. Maximum weight of pike is likely near 20 kg (44 lb) in North America, although there are many unconfirmed reports of larger fish. Pike may live 24-26 years in this area.

Important Habitat

Tributaries, creeks and shallow lakes in Mackenzie Delta.

Management Plans/Agreements

None.

Recent Research

Index netting program begun in 1999 in Aklavik and Inuvik (also included RRCs in Aklavik, Inuvik, Fort McPherson and Tsiigehtchic) to document average lengths/weights and abundance of all captured species. This is a long-term program that may include Tuktoyaktuk in the future.

U.D.C. Test Fishery, 1988-93. Data being collected as part of the Mackenzie River Test Fishery (1989-1994).

Research Priority

Unspecified.

Population Status

Abundant.

Population Goal

Maintain adequate populations to sustain subsistence harvest.


Conservation Measures

- Harvest only what is needed.
- Identify and protect important habitats from disruptive land uses.
- Harvest within quota where one has been established.

LAKE TROUT (*Salvelinus namaycush*) / IQALUAKPAK

Biology

Lake trout are most common in large, deep lakes, but are occasionally captured in large rivers or brackish (salty) water. Lake trout are slow growing, fall spawning fish (early-September) that, unlike salmon and other charr, do not build redds for their eggs. Spawning rarely occurs in rivers, but typically occurs over the shoals of lakes or along the shore of windswept islands. Spawning takes place over clean, rocky lake bottoms, most often at night. Eggs



hatch early in the following spring. Lake trout are long-lived and the largest of the local charrs and may reach weights of over 20 kg (44 lb). Sexual maturity is reached at different ages in different areas, but in many populations, spawning may not take place until fish reach 13-16 years. Spawning by individual fish likely occurs only every second or third year. In most areas, lake trout feed on cisco, smelt, sticklebacks and sculpins, but in some lakes they may feed mainly on plankton and crustaceans. Lake trout are distinguished from other charr and salmon by their deeply forked tail and light-coloured spots. Lake trout are very sensitive to ecological disturbances.

Important Habitat

King Point Lakes
Husky Lakes

Management Plans/Agreement

HTC Bylaw requires minimum 11 cm (4.5 in.) mesh size on nets.

Recent Research

Index netting program begun in 1999 in Aklavik and Inuvik (also included RRCs in Aklavik, Inuvik, Fort McPherson and Tsiigehtchic) to document average lengths/weights and abundance of all captured species. This is a long-term program that may include Tuktoyaktuk in the future.

Research Priority

High: The community is very interested in knowing more concerning the biology and movement of lake trout in the area and in monitoring water quality where lake trout are harvested.

Population Status

Appears to be stable though no formal studies to date.

Population Goal


Unspecified. Maintain adequate population to support current harvest.

Conservation Measures

- Where commercial fishing is undertaken mesh size should be no smaller than 14 cm (5.5 in.).
- Ensure harvest is sustainable.
- Do not take more than is needed.
- Identify and protect important habitats from disruptive land uses.

LAKE WHITEFISH / CROOKED BACKS (*Coregonus clupeaformis*) / PIKUKTUQ**Biology**

Lake whitefish are also called “crooked back” or “humpback whitefish” in this area. They are widely distributed across Canada as far south as the Great Lakes in large rivers and lakes. Lake whitefish in the Mackenzie Delta tend to have softer flesh and more parasites than broad whitefish and are thus less sought after by area fishermen. Lake whitefish spawn in late September or early October in this area and individual fish may spawn only every second or



third year. Lake dwelling and anadromous fish can often be distinguished by differences in colour and physical characters. Feed on aquatic insects, molluscs, amphipods and a variety of small fish and fish eggs. They reach a maximum weight of approximately 13kg (29 lb) and can live for at least 16 years. Most lake whitefish captured in area fisheries range from 6-10 years.

Important Habitat

Several overwintering areas in East Channel and Whitefish Bay. Tuktoyaktuk Harbour, Mason Bay, Mallik Bay, Shallow Bay, streams of Tuktoyaktuk Peninsula, spawning throughout Mackenzie system.

Management Plans/Agreements

None.

Recent Research

Index netting program begun in 1999 in Aklavik and Inuvik (also included RRCs in Aklavik, Inuvik, Fort McPherson and Tsiigehtchic) to document average lengths/weights and abundance of all captured species. This is a long-term program that may include Tuktoyaktuk in the future.

Research Priority

Unspecified.

Population Status

Locally abundant.

Population Goal

Maintain abundant population to support subsistence harvest.


Conservation Measures

- Only harvest what is needed.
- Identify and protect important habitats from disruptive land uses.

LEAST CISCO or BIG-EYED HERRING (*Coregonus sardinella*)

Biology

The least cisco is common in the lower Mackenzie Delta and almost all lakes and rivers. Least cisco are much less migratory than the Arctic cisco and in coastal areas tend to be associated with the plume of their home river. The least cisco has a weak lower jaw that projects beyond the upper and has a larger eye than the Arctic cisco. Adults are brown to



olive green and silvery below. Least cisco reach sexual maturity at 6-7 years of age. Mature least cisco migrate upstream in the fall to spawn in clear streams with gravel bottoms. Spawning takes place in early October. Least cisco found in lakes seldom exceed 23 cm (9 in.), while those in the Mackenzie River or coastal areas reach almost 40 cm (16 in.) in length. Least cisco are very important in the food chain, as they are eaten by predacious coney, pike, and burbot and undoubtedly, a large number of mammals and birds.

Important Habitat

Mackenzie River and estuary, tributaries to the Mackenzie (spawning habitat), inland lakes. Inner Shallow Bay/Niakunak Bay and Kugmallit Bay are important overwintering and nursery areas. Blue Herring are found off Shingle Point, Bailey Island, N.E. Richards Island, Tuktoyaktuk.

Management Plans/Agreements

None.

Recent Research

Index netting program begun in 1999 in Aklavik and Inuvik (also included RRCs in Aklavik, Inuvik, Fort McPherson and Tsiigehtchic) to document average lengths/weights and abundance of all captured species. This is a long-term program that may include Tuktoyaktuk in the future.

FJMC North Slope Stock Identity Study (Charr and Cisco) conducted in 1989.

Research Priority

Community considers research on the biology and ecology of these species a high priority.

Population Status

Abundant.

Population Goal

Adequate supply at present.

Conservation Measures

- Identify and protect important habitats from disruptive land uses.
- No drilling in areas where these species concentrate for spawning or migration.
- Ensure all oil related activities are closely monitored.



FISH SPECIES LIST

Many species of fish occur within the freshwater and marine environments of the mainland western Arctic. Most lakes and rivers support fish populations. A partial list of these including those already mentioned is presented below. It is recognized that these species may be important components of the food chain on which other species (e.g. Arctic charr, seals, polar bear) depend. As with other species, protection should be given to important habitats or ecological relationships where these become known. The Outer Mackenzie Delta area, particularly Mason and Mallik Bays, is very important overwintering and nursery habitat for a variety of marine and anadromous fish.

Marine Species

Arctic Cod (*Boreogadus saida*)
 Blue Herring (*Clupea pallasii*) / Qaluhaq
 Capelin (*Mallotus villosus*)
 Chum Salmon (*Oncorhynchus keta*)¹
 Fourhorn Sculpin, Deepwater Sculpin or Devil Fish (*Myoxocephalus quadricornis*) / Kanayuq
 Greenland Cod (*Gadus ogac*)
 Pink Salmon (*Onchorhynchus gorbuscha*)¹
 Saffron Cod (*Elegiums navaga*)
 Sand Lance (*Amodytes sp.*)
 Starry Flounder (*Platichthys stellatus*)
 Tom Cod (*Microgadus proximus*) / Ulugaq

Freshwater

Arctic Charr (*Salvelinus alpinus*) / Qalukpik¹ (land locked)
 Arctic Cisco (*Coregonus autumnalis*)
 Arctic Grayling (*Thymallus arcticus*) / Hulukpaugaq
 Broad Whitefish (*Coregonus nasus*) / Anaqkiq
 Burbot or Loche (*Lota lota*) / Tittaaliq
 Dolly Varden (*Salvelinus malma*) / Qalukpik
 Finescale Dace (*Phoxinus neogaeus*)
 Flathead Chub (*Platygobio gracilis*)
 Inconnu or Coney (*Stenodus leucichthys*) / Higaq
 Lake Chub (*Couesius plumbeus*)
 Lake Trout (*Salvelinus namaycush*) /
 Lake Whitefish (*Coregonus clupeaformis*) / Pikuktuq or Qalupiaq
 Least Cisco or Big-eyed Herring (*Coregonus sardinella*) / Qaluhaq¹
 Longnose Dace (*Rhinichthys cataractae*)
 Longnose Sucker (*Catostomus catostomus*)
 Nine-spine Stickleback (*Pungitius pungitius*)
 Northern Pike (*Esox lucius*) / Siulik
 Pond Smelt (*Hypomesus olidus*)
 Rainbow Smelt (*Osmerus mordax*)
 Round Whitefish (*Prosopium cylindraceum*)
 Slimy Sculpin (*Cottus cognatus*)
 Spoonhead Sculpin (*Cottus ricei*)
 Trout Perch (*Percopsis omiscomaycus*)
 Walleye (*Stizostedion vitreum*)
 White Sucker (*Catostomus commersoni*)

¹ These fish spend part of their life in salt water and part in fresh water. This life style is called "anadromous".

INSECTS / QUPILGUT

A great number of terrestrial and aquatic insects and other invertebrates occur in the mainland western Arctic portion of the ISR. It is recognized that these species may form an important part of the food chain on which other animals or plants depend and may perform important functions, such as flower pollination and the breakdown of organic matter. Some species such as mosquitoes (**kiktugait**) also have a significant effect on the behaviour and habitat use patterns of by other animals (e.g. caribou) while others, such as butterflies (**taqalukiat**), may be a potential tourist attraction. Species such as the green dragonfly (**niulgia**) known as the "Timberline Emerald" (*Somatochlora sahlbergi*) have characteristics of particular interest to scientists. This species is found across Asia and has a preference for deep mossy ponds. It is one of the few dragonfly species which is known to interbreed with other species of dragonfly. The Community recognizes that the unregulated collection of certain rare insects can be a problem.

Important Habitats

Insect habitat is generally abundant and widespread in the western Arctic, however, there are certain habitat areas that tend to support species which have very limited distribution in North America and/or the northern hemisphere.

Examples of these habitats include the following:

- unglaciated areas where dolomite or limestone is common;
- west side of the Richardson Mountains in "White Mountains" area;
- south facing slopes dominated by pasture sage (*Artemesia frigida*).

Conservation Measures

- Protect important habitats and ecological relationships (as appropriate) where these become known.
- Become more familiar with the insect life of the region.



W. Lynch / Parks Canada

PLANTS / NAURIAT OF THE MAINLAND WESTERN ARCTIC

A large number of plant species occur in the mainland western Arctic portion of the ISR. The flora of the area includes approximately 523 species of vascular plants (**nauriat**), at least 100 mosses, 121 lichen, 6 species of liverwort and 11 species of fern. These latter non-vascular plants are collectively known as **Ivut**. Plants provide an essential component of the ecosystem on which all animals depend. They provide food and shelter for wildlife, influence water quality, provide food for humans and make a valued contribution to the overall appearance of the land. The picking of berries (**asiat**) is an important summer activity.

Research Priority

The community considers research on plants, particularly monitoring the health of important food plants (for humans and animals) a very high priority.

Conservation Measures

Protect important habitats and ecological relationships when these become known. Do not export.

A partial list of plants which have been or may be found in the area is provided below. Not included are the many species of moss, lichen and liverwort referred to above. Plants used for food or other purposes by the Inuit are marked with an asterisk (*). Those which are considered rare are marked with a "+" sign. Where an asterisk is in brackets, there is uncertainty about the plant's identification.

PLANT SPECIES LIST

<i>Achillea sibirica</i>	<i>A. isolepis</i>
<i>A. borealis</i>	<i>A. monocephala</i> subsp. <i>philonipha</i>
<i>Aconitum delphinifolium</i> subsp. <i>delphinifolium</i>	<i>Aquilegia brevistyla</i>
<i>Agoseris glauca</i>	<i>Arabis hirsuta</i> subsp. <i>pyrocarpa</i>
<i>Agropyron boreale</i> subsp. <i>alaskanum</i>	<i>A. Drummondii</i>
<i>A. b.</i> subsp. <i>boreale</i>	<i>A. divaricarpa</i>
<i>A. b.</i> subsp. <i>hyperarcticum</i>	<i>Arctagrostis latifolia</i> var. <i>latifolia</i>
<i>A. macrourum</i>	<i>A. l.</i> var. <i>arundinacea</i>
<i>Agrostis borealis</i>	<i>Arctophila fulva</i>
<i>A. scabra</i>	<i>Arctostaphylos alpina</i> (Black bearberry, Paungat - (food)*)
<i>Allium schoenoprasum</i> var. <i>sibiricum</i>	<i>A. rubra</i>
<i>Alnus crispa</i> subsp. <i>crispa</i>	<i>A. uva-ursi</i> var. <i>uva-ursi</i>
<i>A. incana</i> subsp. <i>tenuifolia</i>	<i>Arenaria capillaris</i>
<i>Alopecurus alpinus</i> subsp. <i>alpinus</i>	<i>A. humifusa</i>
<i>Amerorchis rotundifolia</i>	<i>Armeria maritima</i> subsp. <i>arctica</i>
<i>Andromeda polifolia</i>	<i>Arnica alpina</i> subsp. <i>angustifolia</i>
<i>Androsace chamaejasme</i> subsp. <i>Lehmanniana</i>	<i>A. a.</i> subsp. <i>attenuata</i>
<i>A. septentrionalis</i>	<i>A. a.</i> subsp. <i>tomentosa</i>
<i>Anemone Drummondii</i>	<i>A. frigida</i>
<i>A. multifida</i>	<i>A. Lessingii</i> subsp. <i>Lessingii</i>
<i>A. narcissiflora</i> subsp. <i>interior</i>	<i>Artemisia arctica</i> subsp. <i>arctica</i>
<i>A. parviflora</i>	<i>A. a.</i> subsp. <i>comata</i>
<i>A. Richardsonii</i>	<i>A. borealis</i>
<i>Antennaria Friesiana</i> subsp. <i>compacta</i>	<i>A. frigida</i>
<i>A. F.</i> subsp. <i>Friesiana</i>	<i>A. furcata</i>

Plant Species List (cont'd)

- A. Tilesii* subsp. *elator*
A. Tilesii subsp. *Tilesii* (Wormwood - medicine)*
Aster sibiricus
Astragalus aboriginum
A. alpinus subsp. *arcticus*
A. alpinus subsp. *alpinus*
A. Bodinii
A. eucosmus subsp. *eucosmus*
A. eucosmus subsp. *Sealei*
A. umbellatus
Atriplex Gmelini
Beckannia erucaeformis subsp. *baicalensis*
Betula glandulosa
B. nana subsp. *exilis* (Dwarf Arctic Birch - food)*
Betula occidentalis
B. papyrifera
Boschniakia rossica
Botrychium boreale
B. lunaria
Braya humilis subsp. *arctica*
B. purpurascens
Bromus pumpellianus var. *arcticus*
B. p. var. *Pumpellianus*
Bupleurum triradiatum subsp. *articum*
Calamagrostis canadensis subsp. *canadensis*
C. c. subsp. *Langsdorfii*
C. deschampsoides
C. Holmii
C. inexpana
C. lapponica
C. neglecta
C. purpurascens
Calla palustris
Callitriche hermaphroditica
C. verna
Caltha palustris subsp. *arctica* (Marsh marigold - food)*
Campanula uniflora
Capsella bursa-pastoris
Cardamine bellidifolia
C. hyperborea
C. pratensis subsp. *angustifolia*
Carex albo-nigra
C. amblyorhycha
C. aquatilis
C. atrofusca
C. aurea
C. bicolor
C. Bigelowii
C. bonanzensis
C. canescens
C. capillaris
C. capitata
C. chordorrhiza
C. concinna
C. diandra
C. dioica
C. disperma
C. eburnea
C. Garberi subsp. *bifaria*
C. glacialis
C. glareosa subsp. *glareosa*
C. holostoma
C. Lachenalii
C. laxa
C. limosa
C. livida
C. magellanica
C. Machenziei
C. macloviana
C. maritima
C. media
C. membranacea
C. microchaeta
C. microglochin
C. misandra
C. nardina
C. obtusata
C. petricosa
C. podocarpa
C. Ramenskii+
C. rariflora (var. *androgyra* considered rare)+
C. rostrata
C. rotundata
C. rupestris
C. saxatilis
C. scirpoidea
C. subspathacea
C. tenuiflora
C. ursina
C. vaginata
C. Williamsii
Cassiope tetragona subsp. *tetragona*
Castilleja caudata
C. elegans
C. hyperborea
C. Raupii
Cerastium arvense
C. Beeringianum var. *grandiflorum*
Chamaedaphne calyculata
Chenopodium Berlandieri subsp. *Zschackei*
C. capitatum
Chrysanthemum arcticum subsp. *polare*
C. bipinnatum subsp. *huronense*
C. integrifolium
Chrysosplenium tetrandrum
Cicuta mackenziana
Cnidium cniidifolium
Cochlearia officinalis subsp. *arctica*
Corallorrhiza trifida
Cornus canadensis
Corydalis sempervirens
Crepis nana var. *nana*
Cypripedium guttatum subsp. *guttatum*
C. passerinum
Cystopteris fragilis subsp. *Dickieana*
C. f. subsp. *fragilis*
Delphinium glaucum
Deschampsia brevifolia
D. caespitosa var. *caespitosa*
D. c. subsp. *orientalis*
Draba cinerea
D. hirta
D. lactea
D. macrocarpa
D. nivalis
Descurainia sophioides
Diapensia lapponica
Dodecatheon pulchellum subsp. *pauciflorum*

Plant Species List (cont'd)

- D. frigidum*
Douglasia arctica
D. ochotensis
Draba aurea
D. caesia
D. crassifolia
D. lanceolata
D. longipes
D. oligosperma
D. pilosa
D. pseudopilosa
Drosera rotundifolia
Dryas integrifolia subsp. *integrifolia*
D. i. subsp. *sylvatica*
D. octopetala
Dryopteris fragrans
Dupontia Fischeri subsp. *Fischeri*
D. F. subsp. *psilosantha*
Eleocharis acicularis
E. palustris
Elymus arenarius subsp. *mollis* var. *mollis*
E. a. subsp. *mollis* var. *villosissimus*
E. innovatus
Empetrum nigrum subsp. *hermaphroditum*
 (Crowberry / **Paungat** - food, fuel)(*)
Epilobium angustifolium (Fireweed - food, medicine)*
E. davuricum
E. latifolium (River beauty, willowherd - food)*
E. palustre
Equisetum arvense (Horsetail - food, medicine)*
E. fluviatile
E. palustre
E. pratense
E. scirpoides
E. silvaticum (Horsetail - medicine)*
E. variegatum subsp. *variegatum*
Erigeron acris subsp. *politus*
E. compositus
E. elatus
E. eriocephalus
E. grandiflorus subsp. *grandiflorus*
E. humilis
E. hyperboreus
E. lonchophyllus
Eriophorum angustifolium subsp. *subarcticum*
 (Lettergrass - food, weaving)*
E. brachyantherum
E. callitrix
E. Scheuchzeri var. *Scheuchzeri*
E. Scheuchzeri var. *tenuifolium*
E. russeolum
E. vaginatum subsp. *spissum*
E. vaginatum subsp. *vaginatum*
Erysimum cheiranthoides
E. inconspicuum
Erysimum Pallasii
Eutrema Edwardsii
Festuca altaica
F. baffinensis
F. brachyphylla
F. rubra
Galium boreale
G. Brandegei
G. trifidum subsp. *trifidum*
Gentiana detonsa
G. glauca
G. propinqua subsp. *arctophila*
G. p. subsp. *propinqua*
G. Raupii
Geocaulon lividum
Geum glaciale
Goodyera repens var. *ophioides*
Halimolobus mollis
Hedysarum alpinum subsp. *americanum* (Licoriceroot,
 Eskimo potato, **Masu** - food)*
H. hedysaroides
H. Mackenzii
Hierchloe odorata
H. alpina
H. pauciflora
Hippuris tetraphylla
H. vulgaris (Mare's tail - food)*
Honckenya peploides (Seabeach sandwort - food)*
Hordeum jubatum
Juncus arcticus subsp. *ater*
J. biglumis
J. bufonius
J. castaneus subsp. *castaneus*
J. triglumis subsp. *albescens*
J. triglumis subsp. *triglumis*
Juniperus communis subsp. *nana*
J. horizontalis
Kobresia myosuroides
K. sibirica
K. simpliciuscula
Koeleria asiatica+
Lagotis glauca subsp. *minor*
Lappula occidentalis
Larix laricina var. *alaskensis*
Ledum palustre subsp. *decumbens*
L. p. subsp. *groenlandicum* (Laborador Tea - medicine)*
Lemna trisulca
Lesquerella arctica
Linnaea borealis
Linum perenne subsp. *Lewisii*
Listera borealis
Lloydia serotina
Loiseleuria procumbens
Lomatogonium rotatum
Lupinus arcticus
Luzula arctica
L. arcuata subsp. *unalaschcensis*
L. multiflora subsp. *multiflora*
L. parviflora subsp. *parviflora*
L. spicata
L. tundricola
L. Wahlenbergii
Lycopodium annotinum
L. confusa
L. selago subsp. *appressum*
L. s. subsp. *selago*
Matricaria matricarioides
Melandrium affine
M. apetalum subsp. *articum*
M. taimyrense
M. Taylorae
Menyanthes trifoliata
Mertensia maritima subsp. *maritima*

Plant Species List (cont'd)

- M. paniculata*
Minuartia biflora
M. dawsonensis
M. obtusiloba
M. Rossii
M. rubella
Moehringia lateriflora
Monenses uniflora
Montia fontana subsp. *fontana*
Myosotis alpestris subsp. *asiatica*
Myrica gale var. *tomentosa*
Myriophyllum spicatum
Nuphar polysepalum
Oxycoccus microcarpus
Oxyria digyna (Mountain sorrel - food, medicine)*
Oxytropis arctica
O. borealis
O. campestris subsp. *gracilis*
O. deflexa
O. Maydelliana
Papaver Hulthenii
P. lapponicum subsp. *occidentale*
P. Macounii
Parnassia Kotzebuei
P. palustris subsp. *neogaea*
Parrya nudicaulis subsp. *septentrionalis*
Pedicularis capitata
P. Kanei subsp. *Kanei* (Woolly Lousewort - food)*
P. labradorica
P. Langsdorffii subsp. *arctica* (Lousewort - food) (*)
P. lapponica
P. sudetica subsp. *albolabiata*
P. s. subsp. *interior* (Lousewort - food) (*)
P. verticillata
Petasites frigidus (Sweet Coltsfoot - food)*
P. hyperboreus (Sweet Coltsfoot - food)*
P. palmatus
P. sagittatus
Phippsia algida
*Phlox alpigena*¹
P. Hoodii
P. sibirica subsp. *Richardsonii*
P. s. subsp. *sibirica*
Picea glauca
P. mariana
Pinguicula vulgaris subsp. *vulgaris*
P. villosa
Plantago canescens
P. eriopoda
P. maritima subsp. *juncooides*
Platanthera hyperborea
P. obtusata
Poa alpina
P. arctica subsp. *arctica*
P. glauca
P. lanata
P. paucispicula
P. pratensis
Polemonium acutiflorum
P. boreale subsp. *boreale*
P. pulcherrimum
Polygonum alaskanum (Eskimo rhubarb / Qaugaqaq - food)*
P. amphibium subsp. *laevimarginatum*
P. aviculare
P. bistorta subsp. *plumosum* (Bistort - food)*
P. viviparum (food)*
Populus balsamifera subsp. *balsamifera*
Potamogeton Berchtoldi
P. filiformis
P. Friesii
P. gramineus
P. pectinatus
P. perfoliatus
P. praelongus
P. subsibiricus
P. vaginatus
P. zosterifolius subsp. *zosteriformis*
Potentilla Egedii subsp. *Egedii*
P. E. subsp. *grandis*
P. E. subsp. *yokonensis*
P. fruticosa
P. Hookeriana subsp. *Chamissonis*
P. H. subsp. *Hookeriana* var. *Hookeriana*
P. hyparctica
P. nivea
P. norvegica subsp. *monspeliensis*
P. palustris
P. pennsylvanica
P. pulchella
P. rubricaulis
P. Vahliana
Primula borealis
P. egaliksensis
P. stricta
Puccinellia Andersonii+
P. artica+
P. borealis
P. interior
P. phryganodes
P. vaginata
Pulsatilla patens subsp. *multifida*
Pyrola asarifolia var. *purpurea*
P. chlorantha
P. grandiflora
P. minor
P. secunda subsp. *obtusata*
Ranunculus confervoides
R. cymbalaria
R. Eschscholtzii
R. gelidus subsp. *Grayi*
R. Gmelini subsp. *Gmelini*
R. hyperboreus
R. lapponicus
R. nivalis
R. Pallasii (Buttercup - food)*+
R. pedatifidus subsp. *affinis*
R. pygmaeus subsp. *pygmaeus*
R. p. subsp. *Sabinei*
R. reptans
R. sceleratus subsp. *multifidus*
R. sulphureus var. *sulphureus*
R. trichophyllus var. *trichophyllus*
R. Turneri+
Rhododendron lapponicum
Ribes hudsonianum
R. triste
Rorippa calycina
R. hispida var. *barbareaefolia*

Plant Species List (cont'd)

- R. islandica* subsp. *Fernaldiana*
Rosa acicularis
Rubus arcticus subsp. *stellatus* (Arctic raspberry - food)*+
R. chamaemorus (Cloudberry, **Aqpik** - food)*
R. idaeus subsp. *melanolasius*
R. pubescens
R. acetosa subsp. *alpestris*
R. sibiricus
R. arcticus (Arctic Dock - food)*
Sagina intermedia
Salix alaxensis (Alaska willow - food, additive to chewing tobacco)*
S. arbusculoides
S. arctica subsp. *arctica*
S. arctolitoralis
S. arctophila
S. Chamissonis+
S. fuscescens
S. glauca subsp. *acutifolia*
S. g. subsp. *callicarpaea*
S. g. subsp. *desertorum*
S. hastata
S. lanata
S. myrtilifolia
S. niphoclada
S. phlebophylla
S. phyllicifolia
S. polaris subsp. *pseudopolaris*
S. pulchra (food, medicine, additive to chewing tobacco and snuff)*
S. reticulata subsp. *reticulata*
Sanguisorba officinalis
Saussurea angustifolia
Saxifraga caespitosa
S. cernua (Bulblet saxifrage - food)(*)
S. exilis
S. foliolosa var. *foliolosa*
Saussurea angustifolia
Saxifraga caespitosa
S. cernua (Bulblet saxifrage - food)(*)
S. exilis
S. foliolosa var. *foliolosa*
S. hieracifolia
S. hirculus (Bog saxifrage - food)(*)
S. nivalis
S. oppositifolia subsp. *oppositifolia*
S. punctata subsp. *Nelsoniana*
 (Cordate-leaved Saxifrage - food)*
S. reflexa
S. rivularis var. *flexuosa*
S. rivularis var. *rivularis*
S. tricuspidata
Sedum rosea subsp. *integrifolium*
Selaginella sibirica
- Senecio atropurpureus* subsp. *frigidus*
S. a. subsp. *tomentosus*
S. congestus
S. hyperborealis
S. lugens
S. pauperculus
S. resedifolius
S. yukonensis
Shepherdia canadensis
Sibbaldia procumbens
Silene acaulis subsp. *acaulis*
S. a. subsp. *subacaulescens*
Silene repens
Smelowskia calycina
Solidago multiradiata
Sparganium hyperboreum
S. multipedunculatum
Spiraea Beauverdiana
Stellaria calycantha subsp. *interior*
S. calycantha var. *isophylla*
S. crassifolia
S. Edwardsii
S. humifusa
S. laeta
S. longipes
S. media
S. monantha
Taraxacum alaskanum
T. ceratophorum
T. lacerum (Dandelion - food)*
T. phymatocarpum
Thellungiella salsuginea
Thlaspi arcticum
Tofieldia coccinea
T. pusilla
Trichophorum caespitosum
Triglochin maritimum
T. palustris
Tripleurospermum phaeocephalum
Trisetum spicatum subsp. *molle*
T. s. subsp. *spicatum*
Utricularia intermedia
U. vulgaris subsp. *macrorhiza*
Vaccinium uliginosum subsp. *alpinum* (Blueberry, **Asivit** - food, fuel)*
V. u. subsp. *microphyllum* (Blueberry, **Asivit** - food, fuel)*
V. vitis-idaea subsp. *minus* (Lingonberry, Cranberry, **Kimingnat** - food)*
Valeriana capitata (Valerian - medicine)*
Viola epipsila subsp. *repens*
Wilhelmia physodes
Woodsia alpina+
W. glabella
Zygadenus elegans

+ Listed as rare vascular plants in:

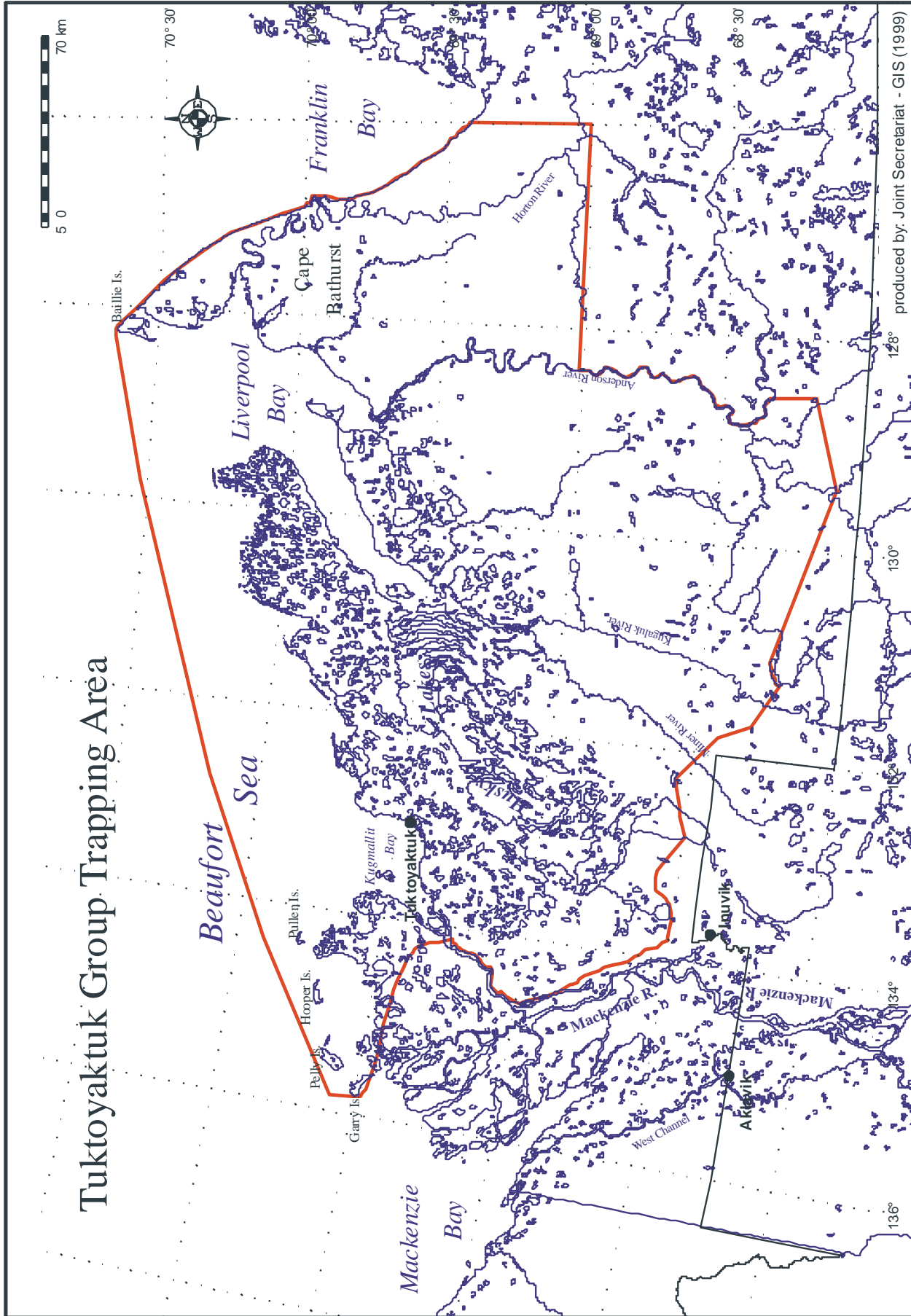
Argus, G.W. and K.M. Pryer 1990 Rare Vascular Plants in Canada. Canadian Museum of Nature.

* Locally used food or medicine plant.

Source:

Argus G.W. and K. Pryer, 1990. Rare Vascular Plants in Canada. Canadian Museum of Nature. Ottawa.

Hulten, E., 1968. Flora of Alaska and Neighboring Territories. A Manual of the Vascular Plants. Stanford University Press. Stanford, California.



Map 25. Tuktoyaktuk Group Trapping Area

APPENDIX A

PRINCIPLES OF WILDLIFE HARVESTING AND MANAGEMENT FROM THE INUVIALUIT FINAL AGREEMENT

1. A basic goal of the Inuvialuit Land Rights Settlement is to protect and preserve the arctic wildlife, environment and biological productivity through the application of conservation principles and practices.
2. In order to achieve effective protection of the ecosystems in the Inuvialuit Settlement Region, there should be an integrated wildlife and land management regime, to be attained through various means, including the coordination of legislative authorities.
3. It is recognized that in the future it may be desirable to apply special protective measures under laws, from time to time in force, to lands determined to be important from the standpoint of wildlife, research or harvesting. The appropriate ministers shall consult with the Inuvialuit Game Council from time to time on the application of such legislation.
4. It is recognized that one of the means of protecting and preserving the Arctic wildlife, environment and biological productivity is to ensure the effective integration of the Inuvialuit into all bodies, functions and decisions pertaining to wildlife management and land management in the Inuvialuit Settlement Region.
5. The relevant knowledge and experience of both the Inuvialuit and the scientific communities should be employed in order to achieve conservation.

APPENDIX B

GOALS AND PRINCIPLES OF THE INUVIALUIT RENEWABLE RESOURCE CONSERVATION AND MANAGEMENT PLAN

GOALS

1. **Conserve Resource Base.** To conserve arctic animals and plants and their associated ecosystems within the Inuvialuit Settlement Region.
2. **Integrated Management.** To provide for integrated renewable resource and land management.
3. **Co-operation.** To co-operatively manage shared resources.
4. **Enhance Understanding.** To enhance understanding and appreciation of arctic ecosystems.

PRINCIPLES

1. **Diversity.** Maintaining the great variety of animals and plants will help ensure the stability and productivity of the arctic ecosystem.
2. **Productivity & Culture.** Maintenance of productive arctic ecosystems is essential for the survival of Inuvialuit cultural values, social systems, local economy and sense of well being.
3. **Communication and Co-operation.** Long term protection of ecosystems can best be achieved through active communication and co-operation of all parties concerned, including the combination of renewable resource and land management activities.
4. **Future Options.** Maintenance of the renewable resource base and its enhancement, where appropriate, will maximize Inuvialuit future options.
5. **Protection.** Special conservation measures, including new legislation, may be necessary from time to time, to protect the renewable resource base.
6. **Population Management.** Management of fish and wildlife resources as discrete populations, where these can be identified is essential to their conservation.
7. **Habitat.** Careful management of habitat is vital to the maintenance of abundant fish and wildlife populations.
8. **Resource Use.** Subsistence and recreational use of well managed renewable resources is desirable and consistent with their conservation.
9. **Participation.** Participation of the Inuvialuit in renewable resource and land management is essential for the conservation of Arctic plants and animals and the habitats on which they depend.
10. **Indigenous Knowledge.** Inuvialuit knowledge and experience are essential elements in the proper management of renewable resources in the Settlement Region.

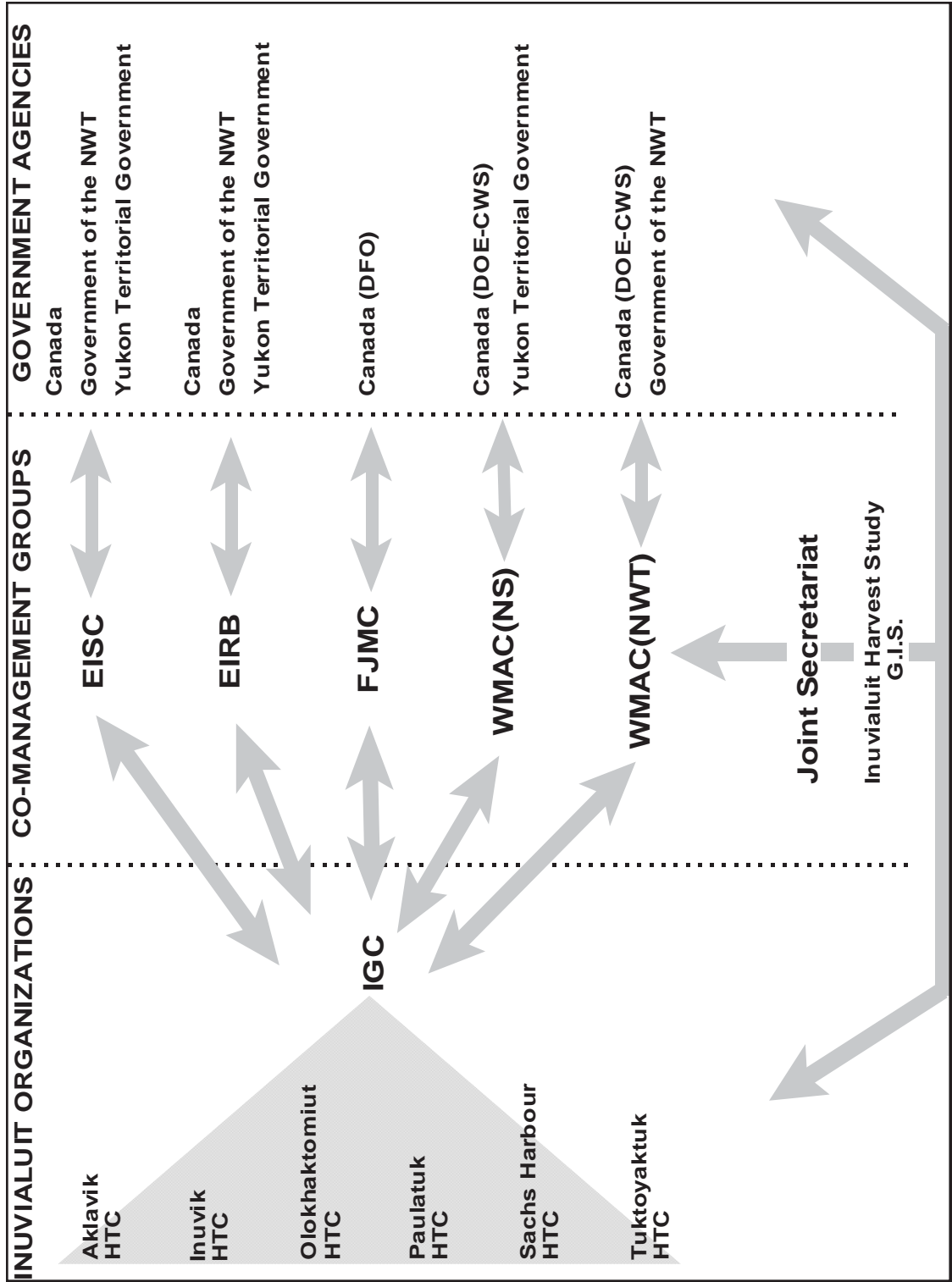
APPENDIX C

GOALS OF THE NORTH SLOPE WILDLIFE CONSERVATION AND MANAGEMENT PLAN

1. **Conservation of Wildlife and Habitat.** Ensure that the management of fish and other wildlife, as well as habitat and harvesting, occur according to conservation principles.
2. **Protection of the North Slope Environment.** Ensure a healthy North Slope environment to maintain its natural state, including its biological diversity and productivity.
3. **Enhanced inter-jurisdictional Cooperation.** Ensure integrated and coordinated management of North Slope wildlife and habitat through inter-jurisdictional and international cooperation.
4. **Involvement with User Groups in Management Decisions.** Ensure participation of all North Slope user groups in management decisions.
5. **Development within Environmental Limits.** Ensure that development activity does not compromise the environment, wildlife, habitat or native use of the Yukon North Slope.

APPENDIX D

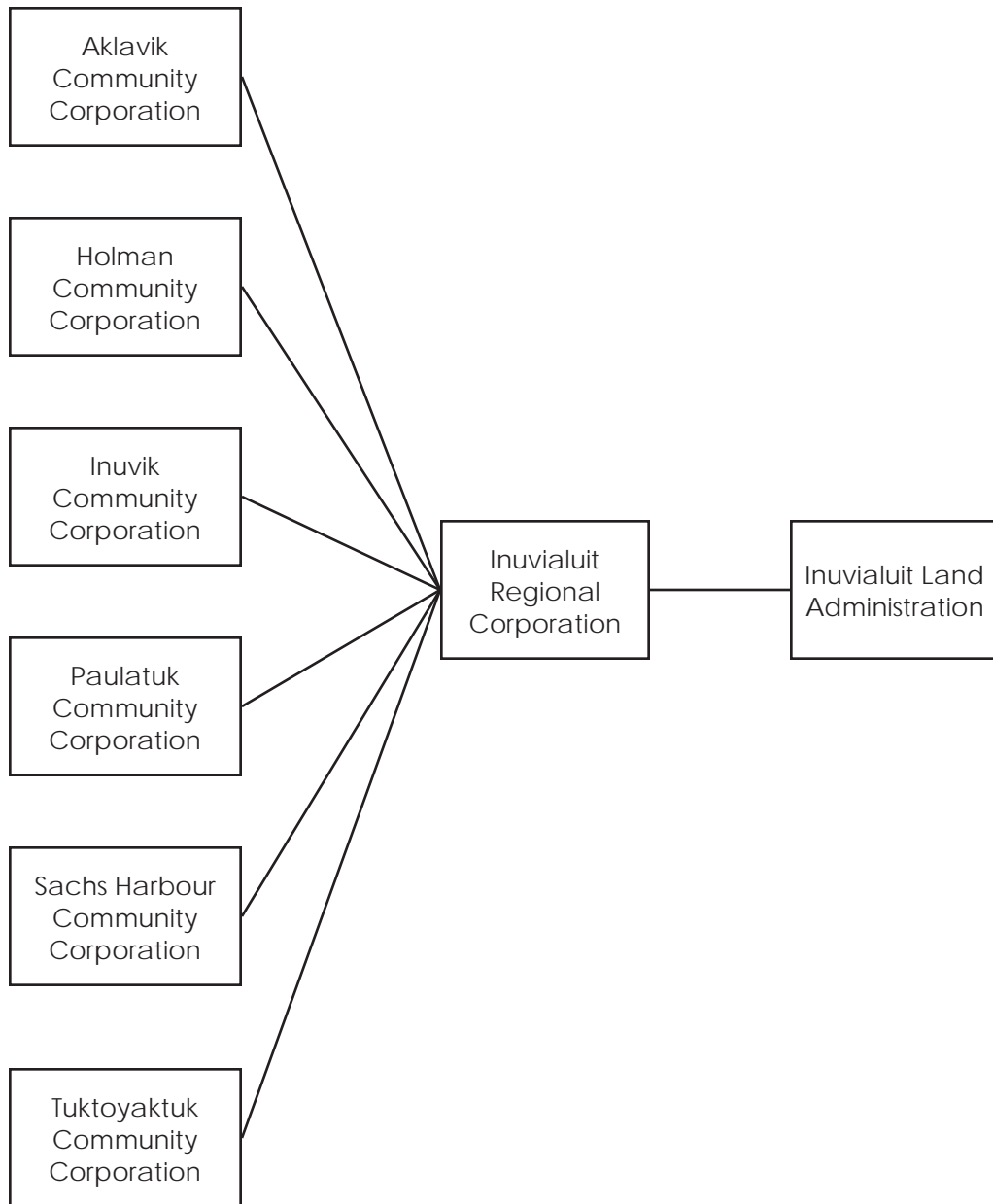
ORGANIZATION CHART FOR RENEWABLE RESOURCE MANAGEMENT UNDER THE INUVIALUIT FINAL AGREEMENT



* Arrows represent the flow of information between organizations

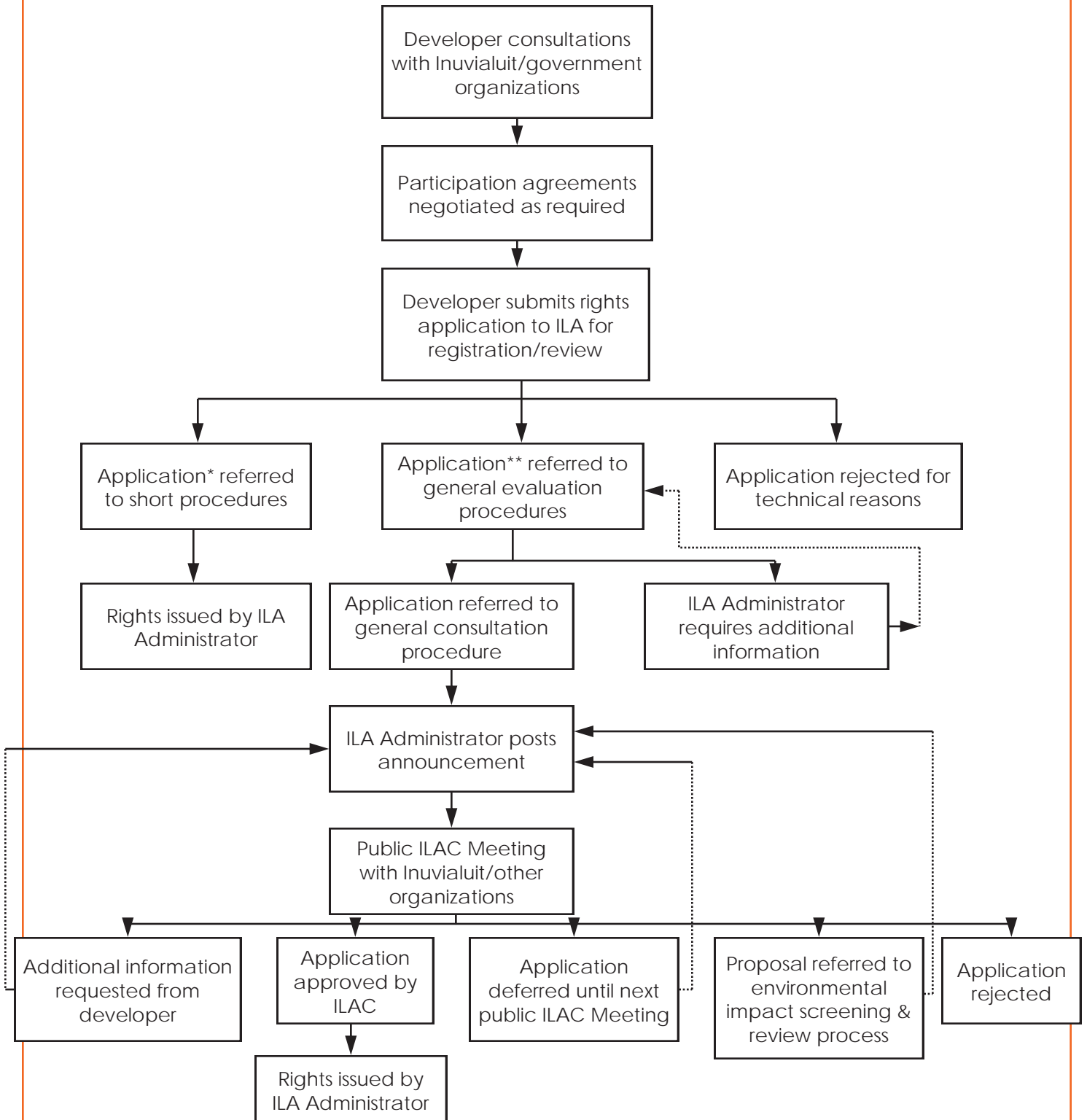
APPENDIX E

ORGANIZATION CHART FOR PRIVATE LAND MANAGEMENT UNDER THE INUVIALUIT FINAL AGREEMENT



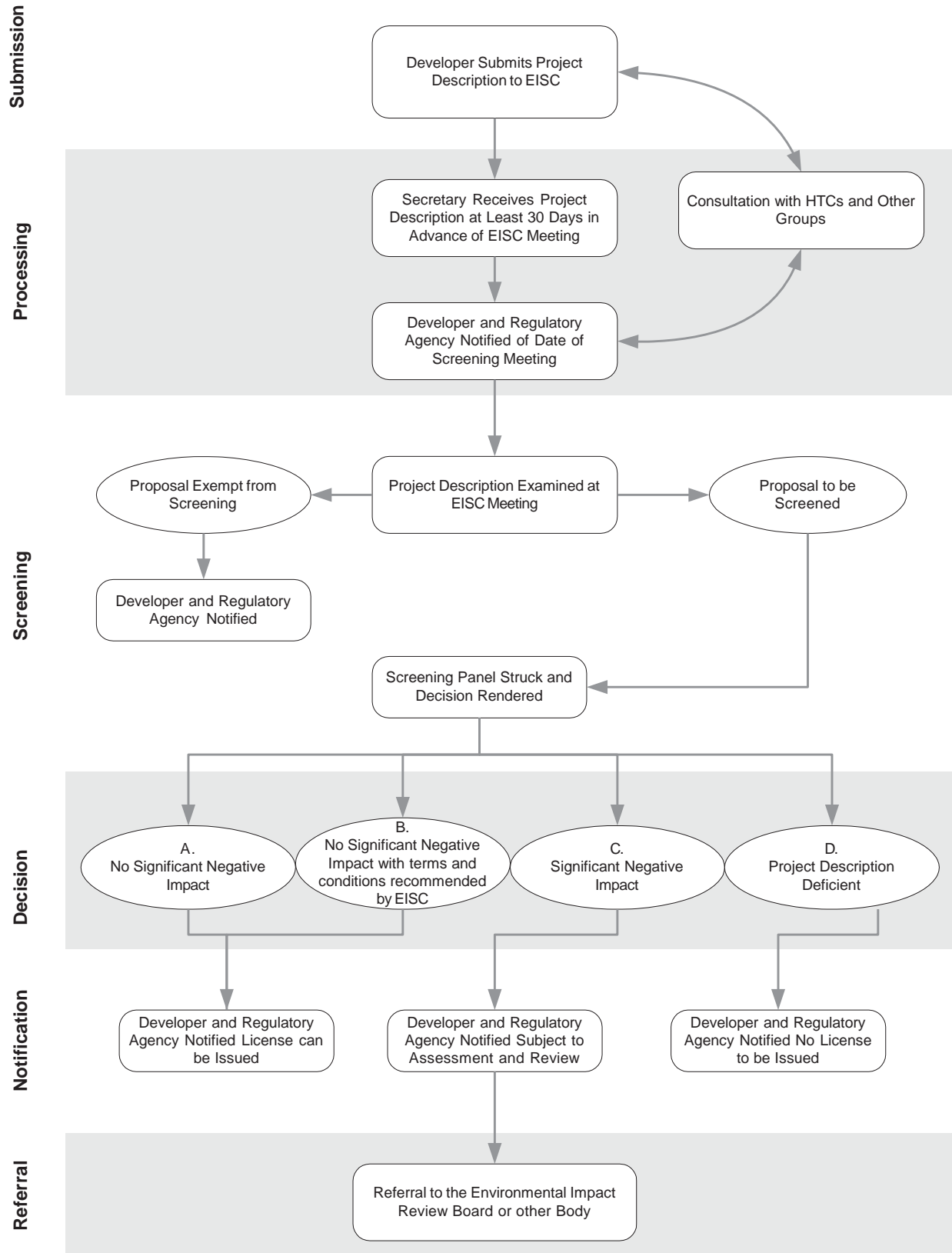
APPENDIX F

INUVIALUIT LAND ADMINISTRATION APPLICATION REVIEW PROCESS



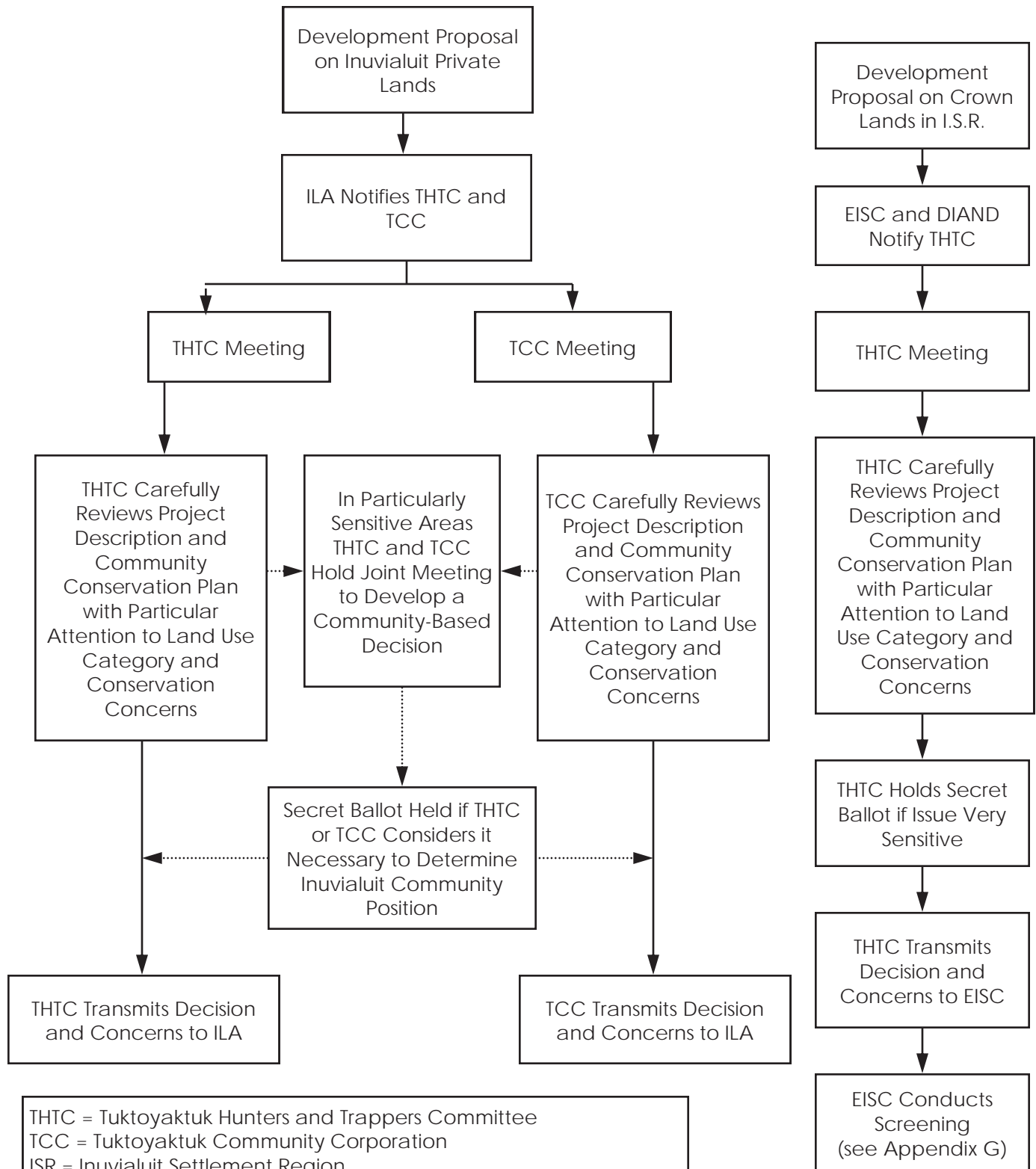
APPENDIX G

INUVIALUIT SETTLEMENT REGION ENVIRONMENTAL IMPACT SCREENING AND REVIEW PROCESS



APPENDIX H

TUKTOYAKTUK LAND USE DECISION PROCESS



THTC = Tuktoyaktuk Hunters and Trappers Committee
 TCC = Tuktoyaktuk Community Corporation
 ISR = Inuvialuit Settlement Region
 EISC = Environmental Impact Screening Committee
 DIAND = Department of Indian Affairs and Northern Development

APPENDIX I

CONDUCT OF OPERATIONS

Section 19. From Inuvialuit Land Administration Manual of Rules and Procedures

- 19(1) Activities Prohibited on Inuvialuit Land
- 19(2) Excavation
- 19(3) Water Crossings
- 19(4) Clearing of Lines, Trails or Rights of Way
- 19(5) Survey Monuments
- 19(7) Contingency Plans
- 19(8) Pingos
- 19(9) Archaeological Sites
- 19(10) Campsites
- 19(11) Sewage
- 19(12) Restoration of an Area
- 19(13) Removal of Buildings and Equipment
- 19(16) Emergencies
- 19(17) Display of Rights
- 19(18) Staking
- 19(19) Cutting of Trees
- 19(20) Availability of Rules and Procedures

CONDUCT OF OPERATIONS

ACTIVITIES PROHIBITED ON INUVIALUIT LAND

- 19(1) No Holder shall, unless expressly authorized in his Right or in writing by the Administrator or Inspector:
 - (a) conduct an operation within 30 m (98 ft.) of a known monument or a known or suspected archaeological site or burial ground;
 - (b) when excavating Inuvialuit Land within 100 m (328 ft.) of any stream excavate at a point that is below the normal high water mark of that stream, except for buried pipelines;
 - (c) deposit on the bed or on the ice of any waterbody any excavated material; or
 - (d) when placing a fuel or supply cache within 100 m (328 ft.) of any stream or waterbody, place the fuel or supply cache below the normal high water mark of that stream or waterbody;

EXCAVATION

- 19(2) Subject to the terms and conditions of his Right or the express written authority of an Inspector, every Holder, other than the Holder of a Quarry Licence, Quarry Concession or Concession, shall replace all materials removed by him in the course of excavating, other than rock trenching, and shall level and compact the area of excavation, except for backfill over buried pipelines and sumps.

WATER CROSSINGS

- 19(3) Subject to the terms and conditions of his Right or the express written authority of an Inspector, every Holder shall:
 - (a) remove any material or debris deposited in any stream or waterbody in the course of an operation, whether for the purpose of constructing a crossing or otherwise, and

- (b) restore the channel and bed of the stream or waterbody to their original alignment and cross-section, prior to the completion of the operations or prior to the commencement of spring break-up, whichever occurs first.

CLEARING OF LINES, TRAILS OR RIGHTS OF WAY

19(4) Unless expressly authorized in a Right, no Holder shall:

- (a) clear a new line, trail or right-of-way where there is an existing line, trail or right-of-way that can be used;
- (b) clear a line, trail, or right-of-way wider than 10 m (33 ft.); or,
- (c) while clearing a line, trail or right-of-way, leave leaners or debris in standing timber.

19(5) Where, in the opinion of an Inspector, serious erosion may result from an operation, the Holder shall adopt such measures to control erosion as may be required by the Inspector.

SURVEY MONUMENTS

19(6) Where a boundary, geodetic or topographic monument is damaged, destroyed, moved or altered in the course of an operation, the Holder shall, in accordance with these Rules and laws generally applicable:

- (a) report the fact immediately to the Administrator and respective authorities, and pay the costs of:
 - (i) investigating such damage, destruction, movement or alteration, and
 - (ii) restoring or re-establishing the monument to its original condition or its original place; or
- (b) cause the monument to be restored or re-established at his own expense.

CONTINGENCY PLANS

19(7) Holders of a Land Use Permit Class A, Commercial Lease Class 1, Well-Site Lease, Public Lease, Quarry Concession, Concession, Reconnaissance Permit, or Right of Way shall submit to the Administrator and, from time to time, update comprehensive contingency plans to cope with possible major accidents, disasters or catastrophic events during the operations.

PINGOS

19(8) No vehicle shall have access to any Pingo, including a zone of 100 meters (328 ft.) surrounding such Pingo.

ARCHAEOLOGICAL SITES

19(9) Where in the course of an operation, a suspected archaeological site or burial ground is unearthed or otherwise discovered, the Holder shall immediately:

- (a) suspend the operation on the site; and
- (b) notify the Administrator or an Inspector of the location of the site and the nature of any unearthed materials, structures or artifacts.

CAMPSITES

19(10) Subject to the terms and conditions of the Right, every Holder shall dispose of all garbage, waste and debris from any campsite used in connection with an operation by removal, burning or burial or by such other method as may be directed by an Inspector.

SEWAGE

19(11) Sanitary sewage produced in connection with operations, shall be disposed of in accordance with the Public Health Ordinance of the Northwest Territories and any regulations made under the applicable Ordinance, or as stipulated by the Administrator.

RESTORATION OF AN AREA

19(12) Subject to the terms and conditions of the Right, every Holder shall, after completion of the operations, restore the area as nearly as possible to the same conditions as it was prior to the commencement of the operations.

REMOVAL OF BUILDINGS AND EQUIPMENT

19(13) Subject to subsections 19(14) and 19(15) hereof, every Holder shall, on completion of the operation, remove all buildings, machinery, equipment, materials and fuel drums or other storage containers used in connection with the operations.

19(14) A Holder may, with the prior written approval of the Administrator, leave on Inuvialuit Lands such buildings, equipment, machinery and materials as the permittee deems may be required for future operations or other operations in the area, but any equipment, machinery or materials so left shall be stored in a manner, at a location and for a duration approved by the Administrator, and apply for the reduction of the Land Occupancy Rent as provided for in subsection 17(14) hereof. Where applicable, the Holder may also make an Application for the reclassification of his Right.

19(15) Subject to any applicable mining legislation on 7(1)(b) Lands, a Holder may, without the prior approval of the Administrator, leave diamond drill cores at a drill site on Inuvialuit Lands.

EMERGENCIES

19(16) Any person may, in an emergency that threatens life, property or the natural environment, carry out such operations as he deems necessary to cope with the emergency, whether or not the operation is carried out in accordance with these Rules or any Right that he may have and such person shall immediately thereafter send a written report to the Administrator describing the duration, nature and extent of the emergency operation.

DISPLAY OF RIGHTS

19(17) Every Holder engaged in a work or undertaking authorized by a Right shall display:

- (a) an exact copy of the Right, including the conditions thereof, in a prominent place of the operations; and
- (b) the ILA number assigned to the Right on such articles and equipment, in such a manner and at such places as the Administrator may require.

STAKING

19(18) A person who desires to obtain a Quarry Concession, Coal Concession or Mineral Concession, shall stake such lands in the following manner:

- (a) the area shall not exceed the maximum area permitted by these Rules and the length of any areas shall not exceed twice its width;
- (b) the area shall be rectangular in form except where a boundary of a previously staked tract is adopted as common to both areas;
- (c) the land shall be marked by the applicant with posts firmly fixed in the ground, one at each corner; alternatively, rock cairns may be used in lieu of posts;

- (d) each post shall be at least 25 sq. cm (4 sq. in.) and when firmly planted shall not be less than 1.25 m (4 ft.) above the ground;
- (e) each post shall bear markings showing the number of the post, the name of the applicant, the date of the staking and the kind of materials which it is desired to remove;
- (f) when rock cairns are used they shall be well constructed and shall not be less than two feet high and two feet in diameter at the base and a metal container shall be built into the cairn, and a notice bearing the number of the cairn, name of the applicant, the date of the staking and the kind of material which it is desired to remove shall be placed therein;
- (g) in a timbered area the lines between the posts shall be clearly marked; and in treeless areas mounds of earth or rock not less than 6 m (2 ft.) high and 6 m (2 ft.) in diameter at the base may be used to mark the lines between the cairns;
- (h) the applicant shall post a written or printed notice on a post or in a cairn setting out his intention to apply for a Quarry Concession within the time prescribed by these Rules; or
- (i) if two or more persons apply for the same area, the person who first staked the area in accordance with these Rules shall be entitled to priority in respect to the issuance of a Quarry Concession.

CUTTING OF TREES

19(19) Holders shall only cut trees where there is no reasonable alternative than cutting trees for the creation of seismic lines, Right-of-Ways, or areas necessary for work camps or buildings. Otherwise, Holders shall under no circumstances cut trees unless specifically authorized in writing by the Administrator.